



## 2018 Well Pad Evaluation As-built Documentation

Site Name: Keith Ashbaugh A1  
Exhibits 1, 2, 3, & 4

Prepared for:  
Noble Energy, Inc.

Prepared by:  
Duraroot, LLC  
SolSpec, LLC

Date:  
November 2018



November 8, 2018

Noble Energy, Inc  
2115 117th Avenue  
Greeley, CO 80631

**RE: Keith Ashbaugh A1 (API # 05-123-09286) Reclamation Status**

To Whom It May Concern:

At the request of Noble Energy, Inc (Noble), Duraroot, LLC (Duraroot) and SolSpec, LLC (SolSpec) completed a field survey of the Keith Ashbaugh A1 well pad (API # 05-123-09286) on November 1, 2018. During the field survey, aerial images of the location were collected using an unmanned aerial vehicle (UAV) to document the status of the location and recent reclamation efforts. In addition to the aerial imagery, a Duraroot scientist verified the reclamation status of the site on November 7, 2018.

The current land use on the Keith Ashbaugh A1 well pad, access road, and adjacent area is dryland crop. The Keith Ashbaugh A1 well pad has been returned to original grade. Soils have been deep ripped, agriculturally disked, and the crop has been re-established on the location. Final reclamation has been completed and the Keith Ashbaugh A1 location is ready for Form 4 Sundry application submission to the Colorado Oil and Gas Commission (COGCC), as required by the 1000 Series Rules and Regulations (1004.c.), and a final reclamation inspection.

Please do not hesitate to contact me at (406) 580-0373 or [khouse@duraroot.com](mailto:khouse@duraroot.com) with any questions or comments.

Best Regards,

Kelley House, CPSS  
Duraroot, LLC

**Exhibit 1:**


**Facility Map**




# Exhibit 1 - Keith Ashbaugh A1



SolSpec Imagery Date: 11/01/2018

 Well Location

 Facility Disturbance


Total: 0.071 Acres\*

\*Estimated acres

1:600

03060120

Feet

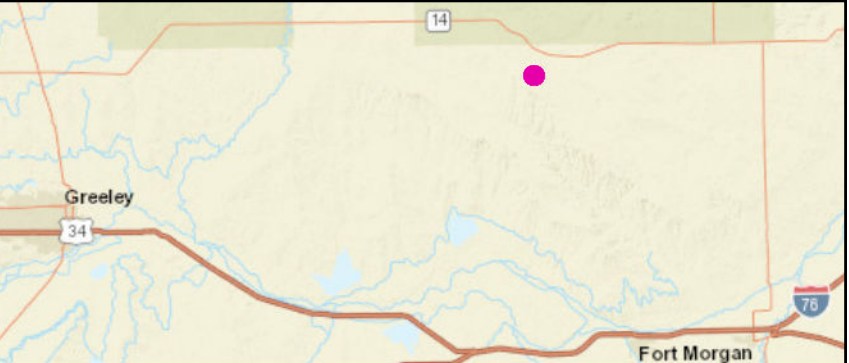


Date: 11/7/2018

Drone Pilot: Adam Dutko

Projection: WGS 1984 UTM Zone 13N

Produced by: SolSpec, LLC





**Exhibit 2:**

**Facility Photos**

# Exhibit 2: Facility Photos

## Prepared For: Noble Energy, Inc.

---

Facility:

Facility Type:

Legal Description:

Date of Assessment:

COGCC API #:

County:

Date Prepared: