







Legend

-  Spacing Unit Boundary
-  Hard Line Box
-  Well Path
-  Chalk Seeley
-  Monfort Feed Lots
-  SRC Leasehold

Lease Description

Lessor: Monfort Feed Lots
Lessee: The Colton Company
Reception No.: 1792317
Lease Date: 4/18/1979
Legal Description: 6N-65W, 6th P.M.
Section 30: Lot 1 (84.28 ac), Lot 2 (84.16 ac),
E/2W/2 & E/2 (ALL)
Section 31: NE/4 and north 44.32 Ac.
East of private road and 100' ROW (206.52 Ac)
Gross Acres: 856.52 Acres



SRC ENERGY

Spacing Unit Map
Seeley
DSU 108
Unit19