

T6S, R97W, 6th P.M.

Caerus Oil & Gas LLC

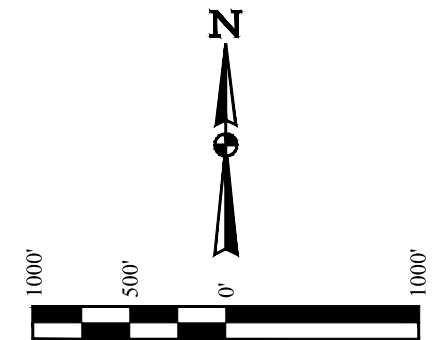
PUCKETT 14A-30
NE 1/4 SE 1/4, SECTION 25, T6S, R97W, 6th P.M.
GARFIELD COUNTY, COLORADO

BASIS OF BEARINGS

BASIS OF BEARINGS IS A G.P.S. OBSERVATION

BASIS OF ELEVATION

SPOT ELEVATION AT THE NORTHWEST CORNER OF SECTION 30,
T5S, R95W, 6th P.M. TAKEN FROM THE FORKED GULCH
QUADRANGLE, COLORADO, GARFIELD COUNTY, 7.5 MINUTE
SERIES (TOPOGRAPHICAL MAP) PUBLISHED BY THE UNITED
STATES DEPARTMENT OF THE INTERIOR, GEOLOGICAL SURVEY.
SAID ELEVATION IS MARKED AS BEING 5966 FEET.



CERTIFICATE
 T THE ABOVE PLAT WAS PREPARED AND
 AS STAKED ON THE GROUND FROM FIELD NOTES
 MADE BY ME OR UNDER MY SUPERVISION AND THAT
 D CORRECT TO THE BEST OF MY KNOWLEDGE AND

Handel Marshall

REGISTERED LAND SURVEYOR
 REGISTRATION NO. 19130
 STATE OF COLORADO

65-10-18

REV: 1 05-02-18 Z.T. (ADD TGI & BHL CHANGE)

UELS, LLC

**Corporate Office * 85 South 200 East
Vernal, UT 84078 * (435) 789-1017**








SURVEYED BY	DATE		
BRANDEN BOX, B.B.	12-08-15		
DRAWN BY	DATE		
C.D.L.	01-06-16		
SCALE	1" = 1000'		

WELL LOCATION PLAT

PDOP = 1.2

NAD 83 (SURFACE LOCATION)	NAD 83 (TARGET BOTTOM HOLE/TG)
LATITUDE = 39°29'29.00" (39.491389)	LATITUDE = 39°29'22.10" (39.489473)
LONGITUDE = 108°09'43.80" (108.162167)	LONGITUDE = 108°09'32.69" (108.159079)
NAD 27 (SURFACE LOCATION)	NAD 27 (TARGET BOTTOM HOLE/TG)
LATITUDE = 39°29'29.08" (39.491411)	LATITUDE = 39°29'22.18" (39.489495)
LONGITUDE = 108°09'41.51" (108.161531)	LONGITUDE = 108°09'30.40" (108.158444)
UTM NAD 27 (ZONE 12)	UTM NAD 27 (ZONE 12)
N: 14353479.48 E: 2441282.43	N: 14352809.39 E: 2442175.74

LEGEND:

 = 90° SYMBOL
 = PROPOSED WELLHEAD.
 = TARGET BOTTOM HOLE
/ TOP OF GAS INTERVAL.
 = SECTION CORNERS LOCATED. (NAD 83)
 = SECTION CORNERS RE-ESTABLISHED.
(Not Set on Ground.) (NAD 83)