







Legend

-  Spacing Unit Boundary
-  Hard Line Box
-  Well Path
-  Trout Pad
-  Trout Lease
-  SRC Leasehold

Lease Description

Lessor: Ralph L. Trout, Trustee of the
Ralph L. Trout Revocable Trust dated
June 12, 2017

Lessee: Synergy Resources Corporation

Reception No.: 4278693

Lease Date: 01/23/2017

Legal Description: 6N 66W, 6th P.M.

Section 27: E/2NW/4

Gross Acres: 80 Acres



SRC ENERGY

Spacing Unit Map

Trout 18-27

DSU 46

Combined Spacing Unit