

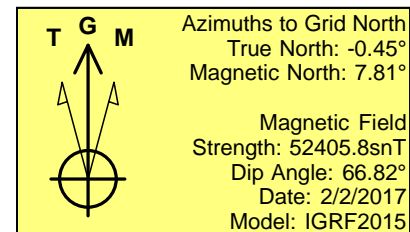
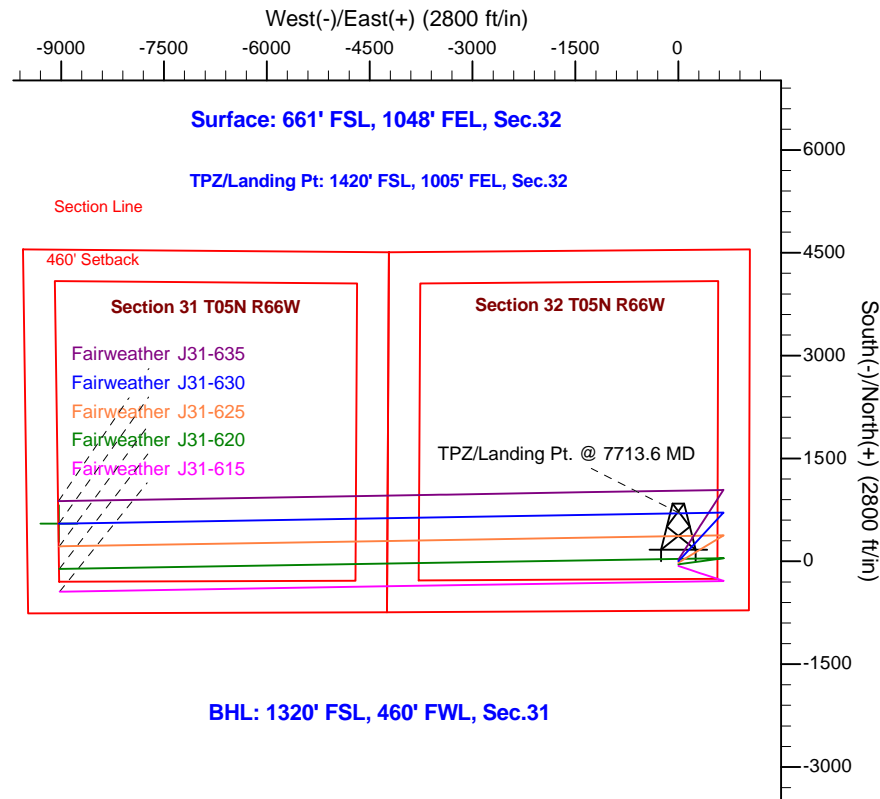
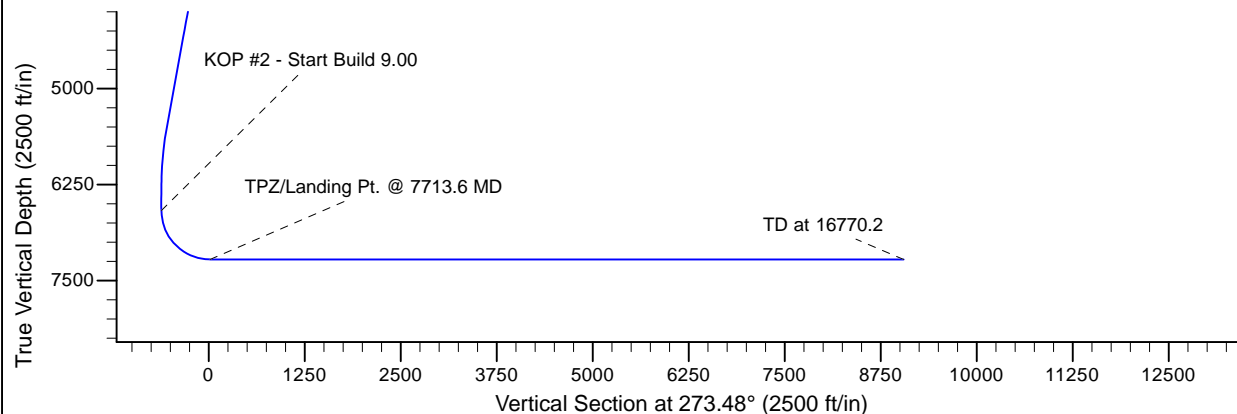
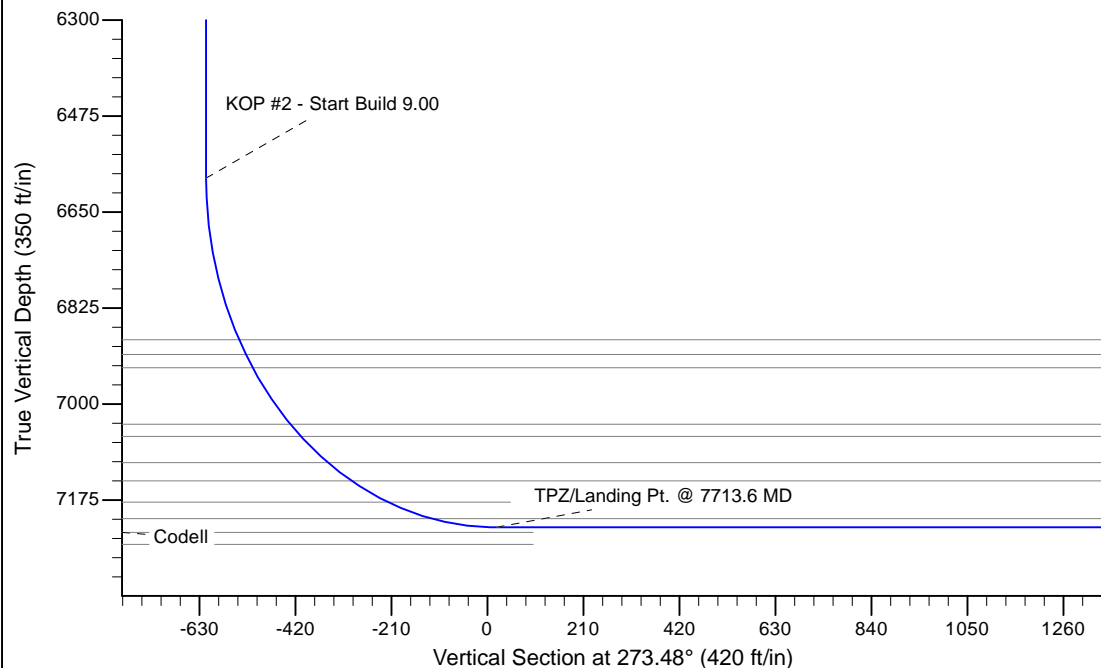
Project: Greeley Crescent
Site: J Section 32-T5N-R66W Weld County, CO
Well: Fairweather J31-630
Wellbore: Original Drilling
Design: APD - Rev 0

Northern Region - DJ Basin

Geodetic System: US State Plane 1983
Datum: North American Datum 1983
Ellipsoid: GRS 1980
Zone: Colorado Northern Zone
System Datum: Mean Sea Level

SECTION DETAILS

Sec	MD	Inc	Azi	TVD	+N/-S	+E/-W	Dleg	TFace	VSect	Target
1	0.0	0.00	0.00	0.0	0.0	0.0	0.00	0.00	0.0	
2	2100.0	0.00	0.00	2100.0	0.0	0.0	0.00	0.00	0.0	
3	2895.9	15.92	42.91	2885.7	80.5	74.8	2.00	42.91	-69.8	
4	5629.3	15.92	42.91	5514.3	629.5	585.2	0.00	0.00	-545.9	
5	6425.2	0.00	0.00	6300.0	710.0	660.0	2.00	180.00	-615.7	
6	6713.6	0.00	0.00	6588.4	710.0	660.0	0.00	0.00	-615.7	
7	7713.6	90.00	269.05	7225.0	699.5	23.5	9.00	269.05	19.0	
8	16770.2	90.00	269.05	7225.0	549.5	-9031.9	0.00	0.00	9048.6	Fairweather J31-630 BHL 1320'FSL, 460'FWL



WELL DETAILS: Fairweather J31-630					
0.0	0.0	1371386.14	3195668.25	Ground Level: 4758.0 Latitude 40.3507300	Longitude -104.7979500
Plan: APD - Rev 0 (Fairweather J31-630/Original Drilling)					
Created By: Shailey Jewell			Date: 14:22, February 02 2017		
Checked: _____			Date: _____		
Reviewed: _____			Date: _____		
Approved: _____			Date: _____		