

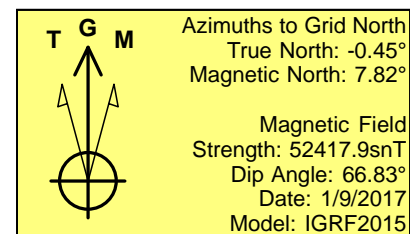
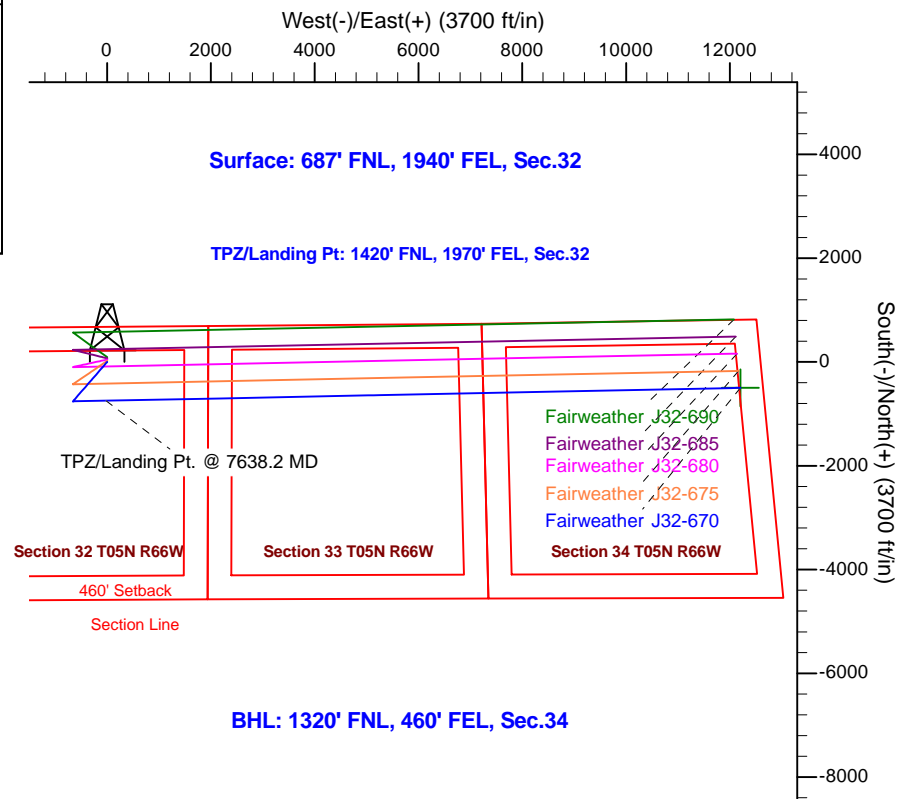
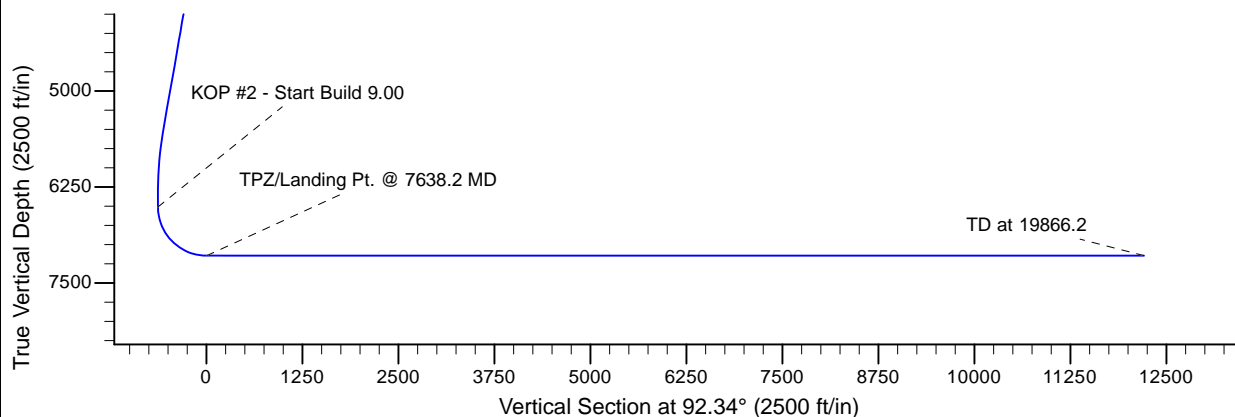
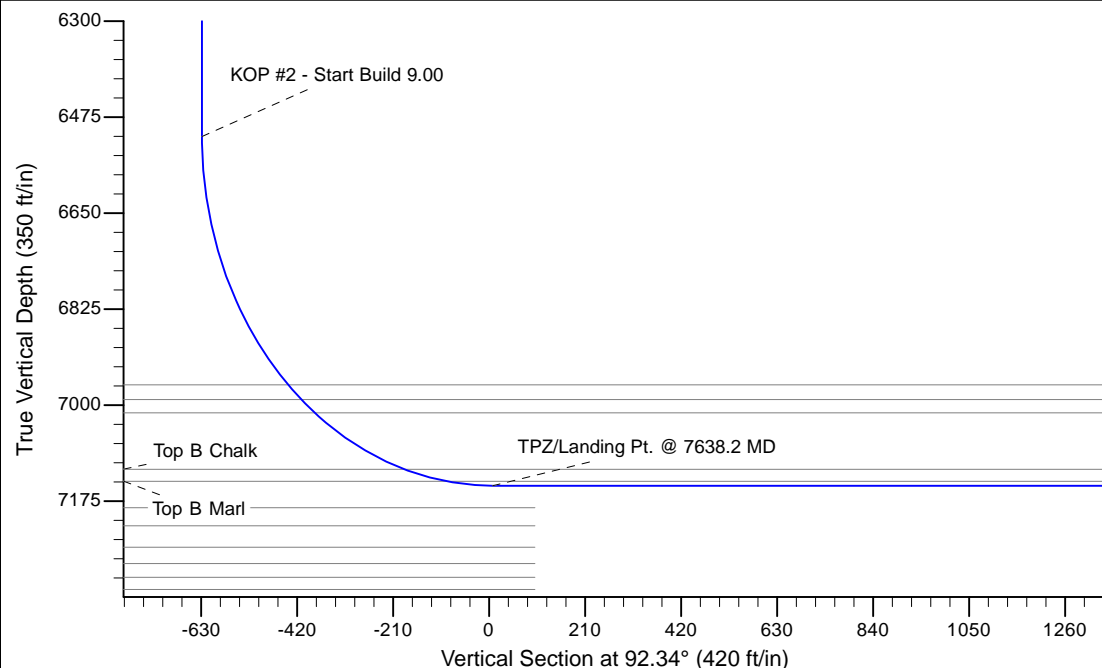
Project: Greeley Crescent
Site: J Section 32-T5N-R66W Weld County, CO
Well: Fairweather J32-670
Wellbore: Original Drilling
Design: APD - Rev 0

Northern Region - DJ Basin

Geodetic System: US State Plane 1983
Datum: North American Datum 1983
Ellipsoid: GRS 1980
Zone: Colorado Northern Zone
System Datum: Mean Sea Level

SECTION DETAILS

Sec	MD	Inc	Azi	TVD	+N/-S	+E/-W	Dleg	TFace	VSect	Target
1	0.0	0.00	0.00	0.0	0.0	0.0	0.00	0.00	0.0	
2	1900.0	0.00	0.00	1900.0	0.0	0.0	0.00	0.00	0.0	
3	2677.4	15.55	220.97	2667.9	-79.2	-68.7	2.00	220.97	-65.5	
4	5650.4	15.55	220.97	5532.1	-680.8	-591.3	0.00	0.00	-563.0	
5	6427.8	0.00	0.00	6300.0	-760.0	-660.0	2.00	180.00	-628.4	
6	6638.2	0.00	0.00	6510.4	-760.0	-660.0	0.00	0.00	-628.4	
7	7638.2	90.00	88.83	7147.0	-747.0	-23.5	9.00	88.83	7.0	
8	19866.2	90.00	88.83	7147.0	-498.3	12202.0	0.00	0.00	12212.1	Fairweather J32-670 BHL 1320'FNL, 460'FEL



WELL DETAILS: Fairweather J32-670

	Northing	Easting	Ground Elevation: 4835.0	Latitude	Longitude
0.0	0.0	1375244.26	3194762.66	40.3613400	-104.8010900

Plan: APD - Rev 0 (Fairweather J32-670/Original Drilling)

Created By: Shailey Jewell Date: 13:38, January 31 2017

Checked: _____ Date: _____

Reviewed: _____ Date: _____

Approved: _____ Date: _____