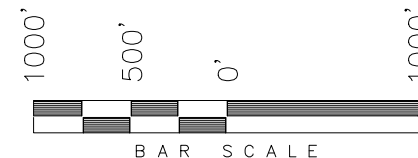


2013 Aluminum Cap 28285
LATITUDE: 40° 48' 59.28"
LONGITUDE: -103° 53' 56.80"

2010 Aluminum Cap 37897
LATITUDE: 40° 48' 59.98"
LONGITUDE: -103° 52' 48.00"

WHITING OIL & GAS CORP.

WELL LOCATION, RAZOR 29H-3246,
LOCATED AS SHOWN IN THE SE 1/4
NE 1/4 OF SECTION 29, T10N, R58W,
6th P.M. WELD COUNTY, COLORADO.



NOTES:

1. Bearings are based on Global Positioning Satellite Observations.
2. G.P.S. Operator: C.D. Slaugh, (PDOP) = 1.4
3. Monument Coordinates are Reported in NAD 83.

2013 Aluminum Cap 28285
LATITUDE: 40° 48' 33.80"
LONGITUDE: -103° 52' 47.59"

◆ = SECTION CORNERS LOCATED

BASIS OF ELEV; Elevations are based
on an N.G.S. OPUS Correction. LOCATION:
LAT. 40°46'03.41" LONG. 103°46'26.97" (Tristate
Aluminum Cap) NAVD 88 Elev. 4750.22'

THIS IS TO CERTIFY THAT THE ABOVE PLAT WAS
PREPARED FROM FIELD NOTES OF REAL SURVEYS
MADE BY ME OR UNDER MY SUPERVISION. THE
LOCATION HAS BEEN STAKED ON THE GROUND AS
SHOWN ON THE PLAT, AND THAT THE SAME ARE
TRUE AND CORRECT TO THE BEST OF MY
KNOWLEDGE AND BELIEF.

REGISTERED LAND SURVEYOR
REGISTRATION NO. 30125
STATE OF COLORADO

TRI STATE LAND SURVEYING & CONSULTING

180 NORTH VERNAL AVE. - VERNAL, UTAH 84078
(435) 781-2501

DATE SURVEYED: 06-09-16	SURVEYED BY: C.D.S.	SHEET 1b
DATE DRAWN: 07-08-16	DRAWN BY: F.T.M.	
REVISED:	SCALE: 1" = 1000'	

**T10N, R58W,
6th P.M.**

**WELL LOCATION:
RAZOR 29H-3246**

ELEV. UNGRADED
GROUND = 4770.8'

29

NAD 83 (SURFACE LOCATION)	
LATITUDE =	40°48'37.77" (40.810491)
LONGITUDE =	103°52'59.97" (103.883326)
NAD 27 (SURFACE LOCATION)	
LATITUDE =	40°48'37.82" (40.810505)
LONGITUDE =	103°52'58.16" (103.882823)
NAD 83 (TOP OF PRODUCTION)	
LATITUDE =	40°48'32.71" (40.809087)
LONGITUDE =	103°53'00.43" (103.883453)
NAD 27 (TOP OF PRODUCTION)	
LATITUDE =	40°48'32.76" (40.809101)
LONGITUDE =	103°52'58.62" (103.882950)

Top of
Production

Top of Hole

(To Bottom of Hole)

See
Sheet 1bb

32

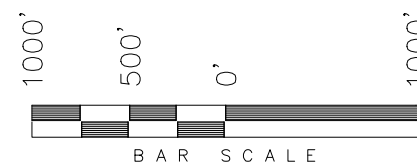
**T10N, R58W,
6th P.M.**

29

2013 Aluminum Cap 28285
LATITUDE: 40° 48' 33.80"
LONGITUDE: -103° 52' 47.59"

WHITING OIL & GAS CORP.

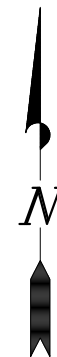
TARGET BOTTOM HOLE,
RAZOR 29H-3246, LOCATED AS
SHOWN IN THE SE 1/4 SE 1/4 OF
SECTION 32, T10N, R58W, 6th P.M.
WELD COUNTY, COLORADO.



NOTES:

1. Bearings are based on Global Positioning Satellite Observations.
2. Monument Coordinates are Reported in NAD 83.

◆ = SECTION CORNERS LOCATED



NAD 83 (BOTTOM HOLE LOCATION)	
LATITUDE	= 40°47'18.39" (40.788442)
LONGITUDE	= 103°52'57.85" (103.882735)
NAD 27 (BOTTOM HOLE LOCATION)	
LATITUDE	= 40°47'18.44" (40.788456)
LONGITUDE	= 103°52'56.03" (103.882232)

2012 Aluminum Cap 28285
LATITUDE: 40° 47' 41.54"
LONGITUDE: -103° 52' 46.24"

THIS IS TO CERTIFY THAT THE ABOVE PLAT WAS
PREPARED FROM FIELD NOTES OF REAL SURVEYS
MADE BY ME OR UNDER MY SUPERVISION. THE
LOCATION HAS BEEN STAKED ON THE GROUND AS
SHOWN ON THE PLAT, AND THAT THE SAME ARE
TRUE AND CORRECT TO THE BEST OF MY
KNOWLEDGE AND BELIEF. 07-08-16

[Signature]
REGISTERED LAND SURVEYOR
REGISTRATION NO. 30125
STATE OF COLORADO

**TARGET BOTTOM HOLE:
RAZOR 29H-3246**

Bottom
of Hole
956'
300'

2014 Aluminum Cap 38285
LATITUDE: 40° 47' 15.37"
LONGITUDE: -103° 53' 19.19"

2014 Aluminum Cap 38285
LATITUDE: 40° 47' 15.46"
LONGITUDE: -103° 52' 45.31"

TRI STATE LAND SURVEYING & CONSULTING
180 NORTH VERNAL AVE. - VERNAL, UTAH 84078
(435) 781-2501

DATE SURVEYED: 06-09-16	SURVEYED BY: C.D.S.	SHEET 1bb
DATE DRAWN: 07-08-16	DRAWN BY: F.T.M.	
REVISED:	SCALE: 1" = 1000'	