







T1N, R66W, 6th P.M.

 = 90° SYMBOL
 = PROPOSED WELLHEAD.
 = ENTRY POINT.
 = TARGET BOTTOM HOLE.
 = SECTION CORNERS
LOCATED.
 = SECTION CORNERS
RE-ESTABLISHED.
(Not Set on Ground.)

| LINE TABLE | | |
|------------|-------------|----------|
| LINE | DIRECTION | LENGTH |
| L1 | N55°23'39"E | 2587.75' |



| | | |
|--|--|--|
| NAD 83 (TARGET BOTTOM HOLE) | NAD 83 (ENTRY POINT) | NAD 83 (SURFACE LOCATION) |
| LATITUDE = 40°01'41.37" (40.028142) | LATITUDE = 40°00'58.35" (40.016208) | LATITUDE = 40°00'43.88" (40.012189) |
| LONGITUDE = 104°47'42.39" (104.795108) | LONGITUDE = 104°47'42.39" (104.795108) | LONGITUDE = 104°48'09.81" (104.802725) |
| NAD 27 (TARGET BOTTOM HOLE) | NAD 27 (ENTRY POINT) | NAD 27 (SURFACE LOCATION) |
| LATITUDE = 40°01'41.37" (40.028158) | LATITUDE = 40°00'58.41" (40.016225) | LATITUDE = 40°00'43.94" (40.012206) |
| LONGITUDE = 104°47'40.50" (104.794583) | LONGITUDE = 104°47'40.49" (104.794581) | LONGITUDE = 104°48'07.91" (104.802197) |

BASIS OF BEARINGS

BASIS OF BEARINGS
BASIS OF BEARINGS IS A G.P.S. OBSERVATION

BASIS OF ELEVATION

HUBBS TRIANGULATION STATION LOCATED IN THE NE 1/4 OF SECTION 21,
T1N, R64W, 6th. P.M., TAKEN FROM THE KEENESBURG, QUADRANGLE,
COLORADO, WELD COUNTY, 7.5 MINUTE QUAD (TOPOGRAPHIC MAP)
PUBLISHED BY THE UNITED STATES DEPARTMENT OF THE INTERIOR,
GEOLOGICAL SURVEY. SAID ELEVATION IS MARKED AS BEING 5168 FEET.



UELS, LLC
Corporate Office * 85 South 200 East
Vernal, UT 84078 * (435) 789-1017



GREAT WESTERN OPERATING COMPANY

DITTMER KE 29-037HC
NE 1/4 NW 1/4, SECTION 32, T1N, R66W, 6th P.M.
WELD COUNTY, COLORADO

| | | | |
|-----------------------------------|--|------------------------|--|
| SURVEYED BY: DALLAS NIELSEN, B.C. | | SURVEY DATE: 04-03-15 | |
| DRAWN BY: J.W. | | DATE DRAWN: 04-07-15 | |
| SCALE: 1" = 1000' | | REVISED: 02-03-16 C.C. | |

WELL LOCATION PLAT

CERTIFICATE

THIS IS TO CERTIFY THAT THE ABOVE PLAN WAS PREPARED FROM FIELD NOTES OF ACTUAL SURVEYS MADE BY ME OR UNDER MY SUPERVISION, AND THAT THE SAME ARE TRUE AND CORRECT TO THE BEST OF MY KNOWLEDGE AND BELIEF.



