

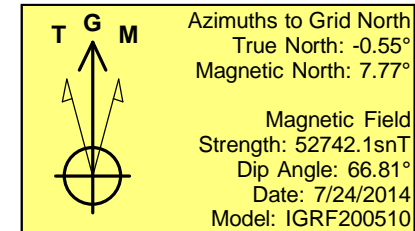
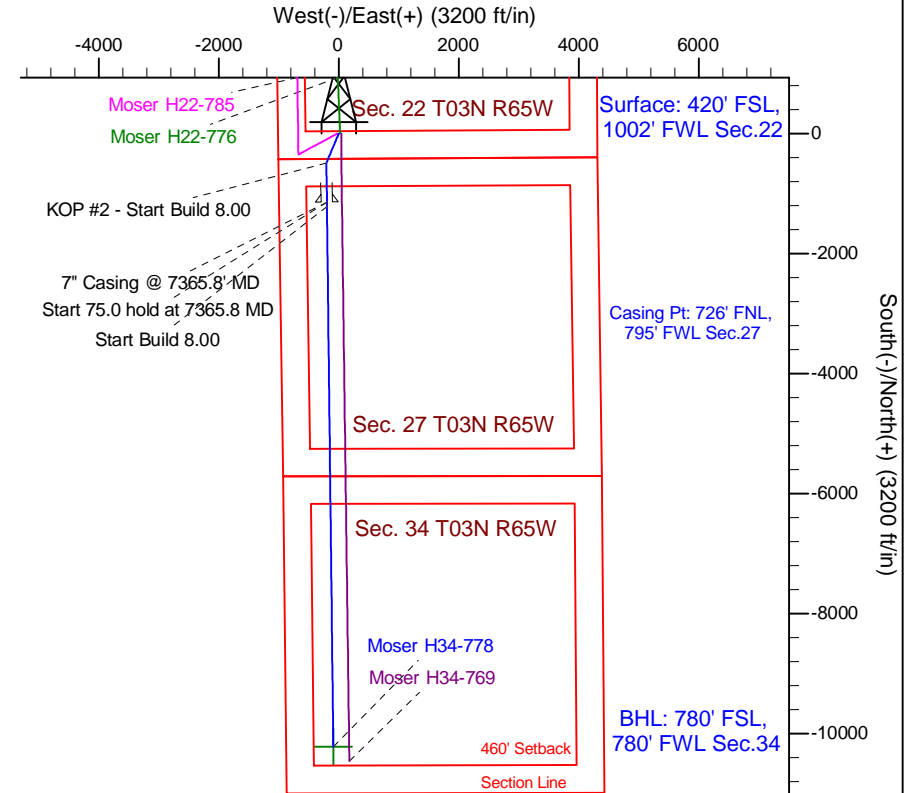
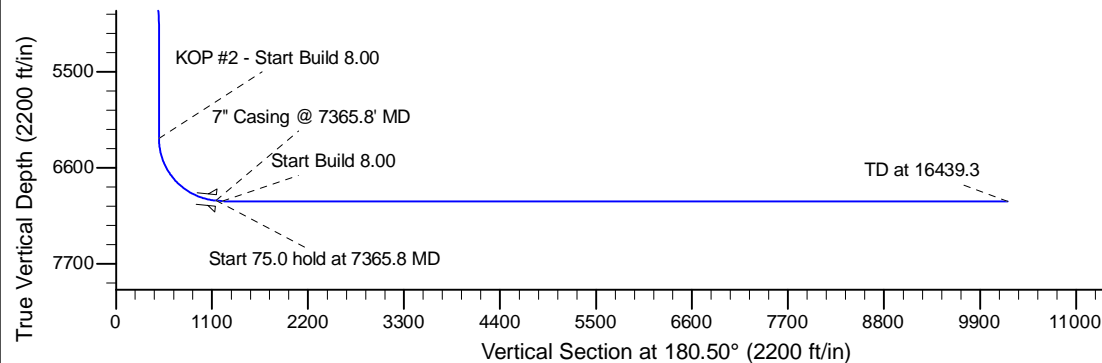
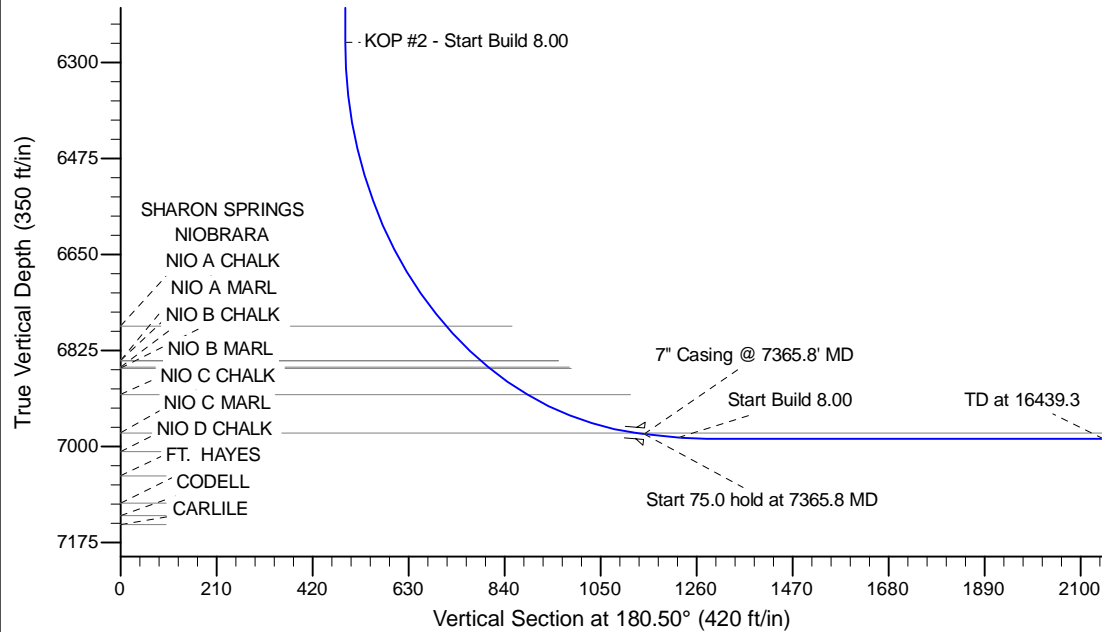
Project: Wattenberg Field  
Site: H (Sec.22-T3N-R65W) Weld County, CO  
Well: Moser H34-778  
Wellbore: Original Drilling  
Design: APD - Rev 0

# Northern Region Drilling - Working

Geodetic System: US State Plane 1983  
Datum: North American Datum 1983  
Ellipsoid: GRS 1980  
Zone: Colorado Northern Zone  
System Datum: Mean Sea Level

## SECTION DETAILS

Sec	MD	Inc	Azi	TVD	+N/-S	+E/-W	Dleg	TFace	Vsect	Target
1	0.0	0.00	0.00	0.0	0.0	0.0	0.00	0.00	0.0	
2	1200.0	0.00	0.00	1200.0	0.0	0.0	0.00	0.00	0.0	
3	1650.7	9.01	202.70	1648.8	-32.6	-13.7	2.00	202.70	32.8	
4	4589.3	9.01	202.70	4551.2	-457.4	-191.3	0.00	0.00	459.0	
5	5040.0	0.00	0.00	5000.0	-490.0	-205.0	2.00	180.00	491.8	
6	6303.3	0.00	0.00	6263.3	-490.0	-205.0	0.00	0.00	491.8	
7	7365.8	85.00	179.32	6976.7	-1143.7	-197.3	8.00	179.32	1145.4	
8	7440.8	85.00	179.32	6983.3	-1218.4	-196.4	0.00	0.00	1220.1	
9	7503.3	90.00	179.32	6986.0	-1280.9	-195.6	8.00	0.00	1282.5	
10	16439.3	90.00	179.32	6986.0	-10216.3	-90.0	0.00	0.00	10216.6	Moser H34-778 BHL 780'FSL, 780'FWL



## WELL DETAILS: Moser H34-778

Ground Level: 4812.0		North	East	Lat	Long
0.0	0.0	1318584.63	3235822.47	40.204830	-104.655690

## Plan: APD - Rev 0 (Moser H34-778/Original Drilling)

Created By: Shailey Jewell	Date: 15:59, August 06 2014
Checked: _____	Date: _____
Reviewed: _____	Date: _____
Approved: _____	Date: _____