

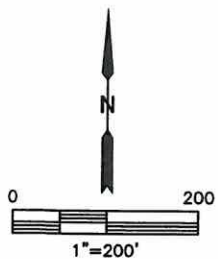


Lat40°, Inc. 1635 Foxtrail Drive, Suite 325 Loveland, CO 970-776-3321

# LOCATION DRAWING

SAGEHORN 14-34-6-45 PAD

SECTION: 34  
TOWNSHIP: 6N  
RANGE: 45W








Lat40°, Inc. 1635 Foxtrail Drive, Suite 325 Loveland, CO 970-776-3321

**LOCATION DRAWING**  
SAGEHORN 14-34-6-45 PAD

SECTION: 34  
TOWNSHIP: 6N  
RANGE: 45W

**IMPROVEMENTS:**

(MEASURED FROM THE PROPOSED SAGEHORN 14-34-6-45 WELL LOCATION)

-  NO BUILDING UNITS WITHIN 500' IMPROVEMENT BUFFER
-  NO BUILDINGS WITHIN 500' IMPROVEMENT BUFFER
-  IRRIGATION PIVOT TRACK 61' NW, 67' SE, 188' NW, 194' SE, 315' NW, 321' SE, 442' NW, 449' SE, 571' NW

**NEAREST CULTURAL ITEM:**

BUILDING ±1937' SW, BUILDING UNIT ±2928' W, HIGH OCCUPANCY BUILDING UNIT +5280',  
DESIGNATED OUTSIDE ACTIVITY AREA +5280', PUBLIC ROAD ±722' S (CR 2),  
ABOVE GROUND UTILITY ±762' S, RAILROAD +5280', PROPERTY LINE ±558' W

(DISTANCES MEASURED FROM THE CENTER OF THE PROPOSED WELL HEAD OR LIMITS OF THE  
PROPOSED PRODUCTION FACILITY, MLVT CLOSEST TO THE REFERENCED CULTURAL ITEM)