

Aggregate State Tank Battery 37C-16HZ  
TOPO HYDROLOGY MAP

DATE: 8/21/2013

5,200' Radius

Surface Location










2N 66W

Unnamed ditch: 443' SW

Well Elevation: 4925'

Ditch Elevation: 4915'

LEGEND

- |   |  |
|---|--|
|  Surface Location |  Streams          |
|  Permit Wells    |  Road - Local     |
|  COGCC Wells     |  Road - Secondary |
|  Water Wells     |  Road - Primary   |
|   |  Ponds            |

0 1,000 2,000 3,000  
Feet