Well Name: RGU 412-25-198
Surface Location: RGU 42-26-198
North American Datum 1983 , US State Plane 1983 , Colorado Central Zone
Ground Elevation: 6622.00

+N/-S	+E/-W	Northing	Easting	Latittude	Longitude	Slot
0.00	0.00	1778110.10	2199619.70	39.93521	-108.35449	A10

KELLY BUSHING @ 6643.00usft (Cyclone 29 (21' RKB) kjs)

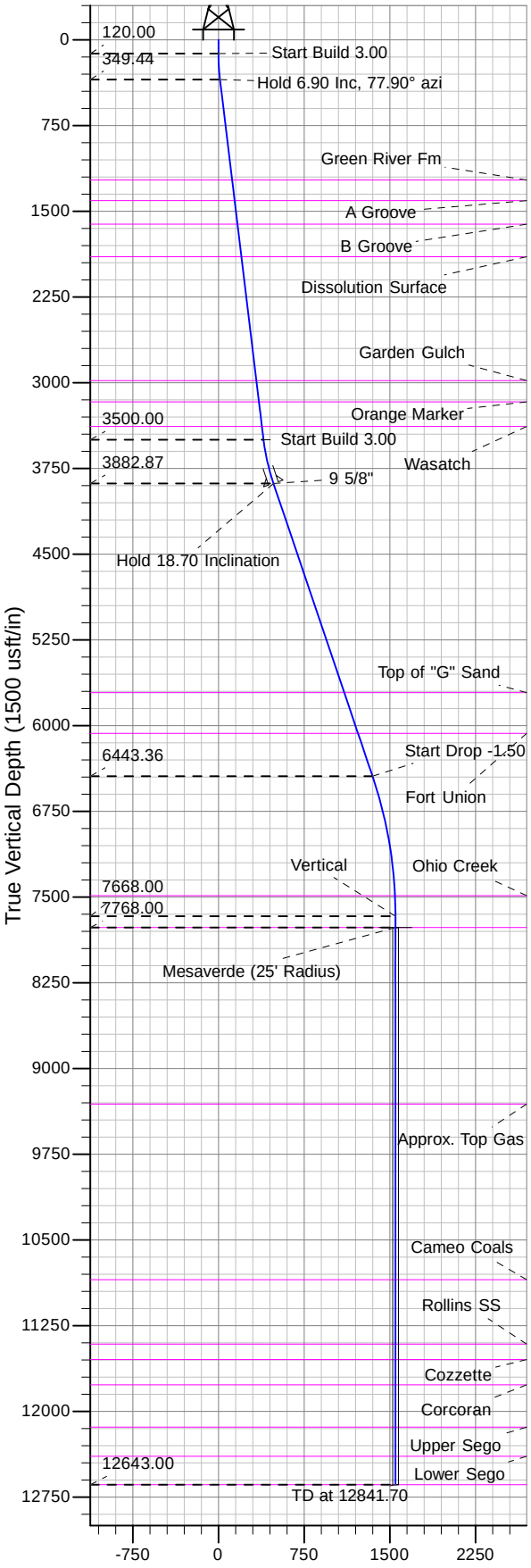

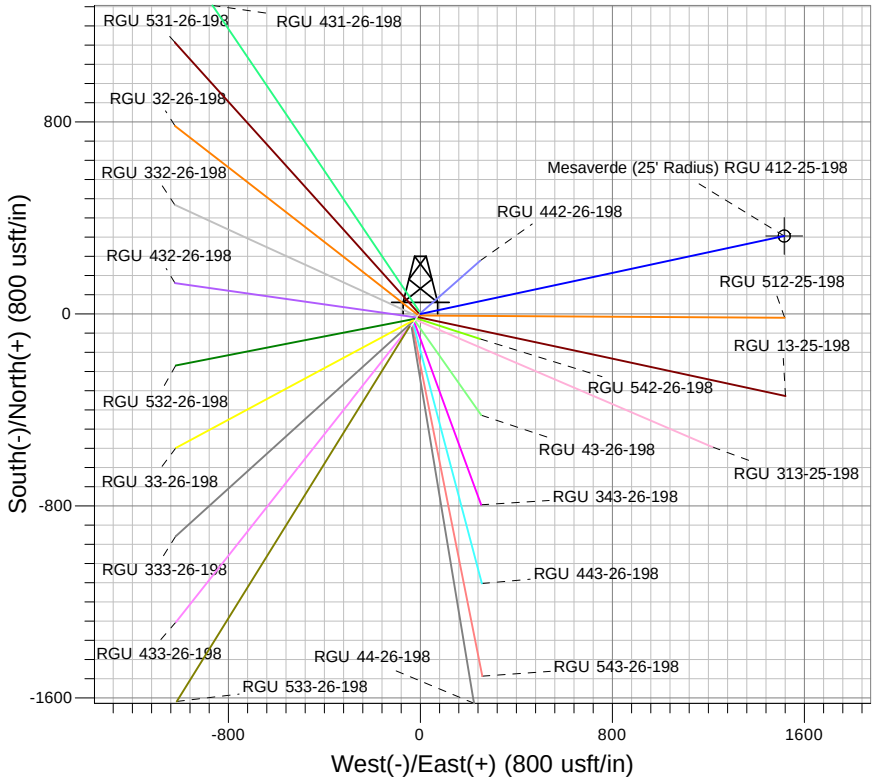

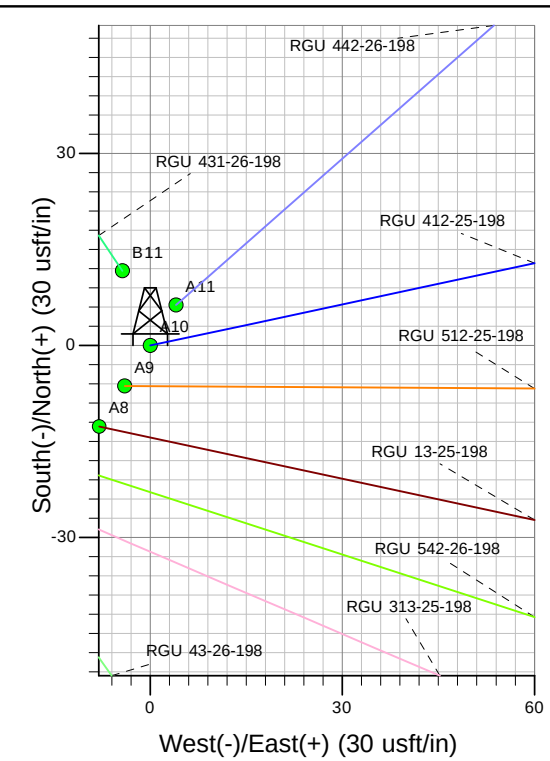

Project: RG 26-01S-098W
Site: RGU 42-26-198
Well: RGU 412-25-198
Design #1 24Jan13 kjs

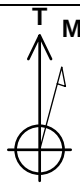

Azimuths to True North
Magnetic North: 10.36°

Magnetic Field
Strength: 52273.7snT
Dip Angle: 65.99°
Date: 1/24/2013
Model: IGRF2010

ANNOTATIONS

MD	Inc	Azi	TVD	+N/-S	+E/-W	VSect	Departure	Annotation
120.00	0.00	0.00	120.00	0.00	0.00	0.00	0.00	Start Build 3.00
350.00	6.90	77.90	349.44	2.90	13.53	13.83	13.83	Hold 6.90 Inc, 77.90° azi
3523.54	6.90	77.90	3500.00	82.82	386.31	395.09	395.09	Start Build 3.00
3916.87	18.70	77.90	3882.87	101.06	471.37	482.08	482.08	Hold 18.70 Inclination
6620.05	18.70	77.90	6443.36	282.79	1318.76	1348.74	1348.74	Start Drop -1.50
7866.70	0.00	0.00	7668.00	325.08	1515.92	1550.38	1550.38	Vertical
7966.70	0.00	0.00	7768.00	325.08	1515.92	1550.38	1550.38	Mesaverde
12841.70	0.00	0.00	12643.00	325.08	1515.92	1550.38	1550.38	TD at 12841.70