J-W
J-W WIRELINE COMPANY

GAMMA RAY CCL
CEMENT BOND VDL

Company GREAT WESTERN OIL & GAS LLC
Well LIND 20-23
Field WILDCAT
County WELD
State CO

Company GREAT WESTERN OIL & GAS LLC
Well LIND 20-23
Field WILDCAT
County WELD State CO

Location: API # : 05-123-29034
1996' FSL & 2042' FWL
NESW

SEC 20 TWP 7N RGE 66W

Other Services

Permanent Datum	GL	Elevation	4954
Log Measured From	KB		
Drilling Measured From	KB		

Elevation
K.B. 4968
D.F. 4967
G.L. 4654

Date	OCT-18-2011		
Run Number	ONE		
Depth Driller	7622		
Depth Logger	7553		
Bottom Logged Interval	7550		
Top Log Interval	2000		
Open Hole Size	----------------------		
Type Fluid	WATER		
Density / Viscosity	--------------------		
Max. Recorded Temp.	216		
Estimated Cement Top	2238		
Time Well Ready	--------------------------		
Time Logger on Bottom	---------------------------		
Equipment Number	581		
Location	STERLING CO		
Recorded By	MIKE MEISNER		
Witnessed By	JAY PAPE		

Borehole Record				Tubing Record			
Run Number	Bit	From	To	Size	Weight	From	To

Casing Record	Size	Wgt/Ft	Top	Bottom
Surface String				
Prot. String				
Production String	4.5			
Liner				

<<< Fold Here >>>

All interpretations are opinions based on inferences from electrical or other measurements and we cannot and do not guarantee the accuracy or correctness of any interpretation, and we shall not, except in the case of gross or willful negligence on our part, be liable or responsible for any loss, costs, damages, or expenses incurred or sustained by anyone resulting from any interpretation made by any of our officers, agents or employees. These interpretations are also subject to our general terms and conditions set out in our current Price Schedule.

Comments

CORRECTED DEPTH TO PSI OPEN HOLE
DIRECTIONS 29 & 78 W 1/2- N 4/10 INTO

Database File:	lind 20-23.db
Dataset Pathname:	pass3
Presentation Format:	scbl_dr
Dataset Creation:	Tue Oct 18 11:23:50 2011 by Log Std Casedhole 07122
Charted by:	Depth in Feet scaled 1:240

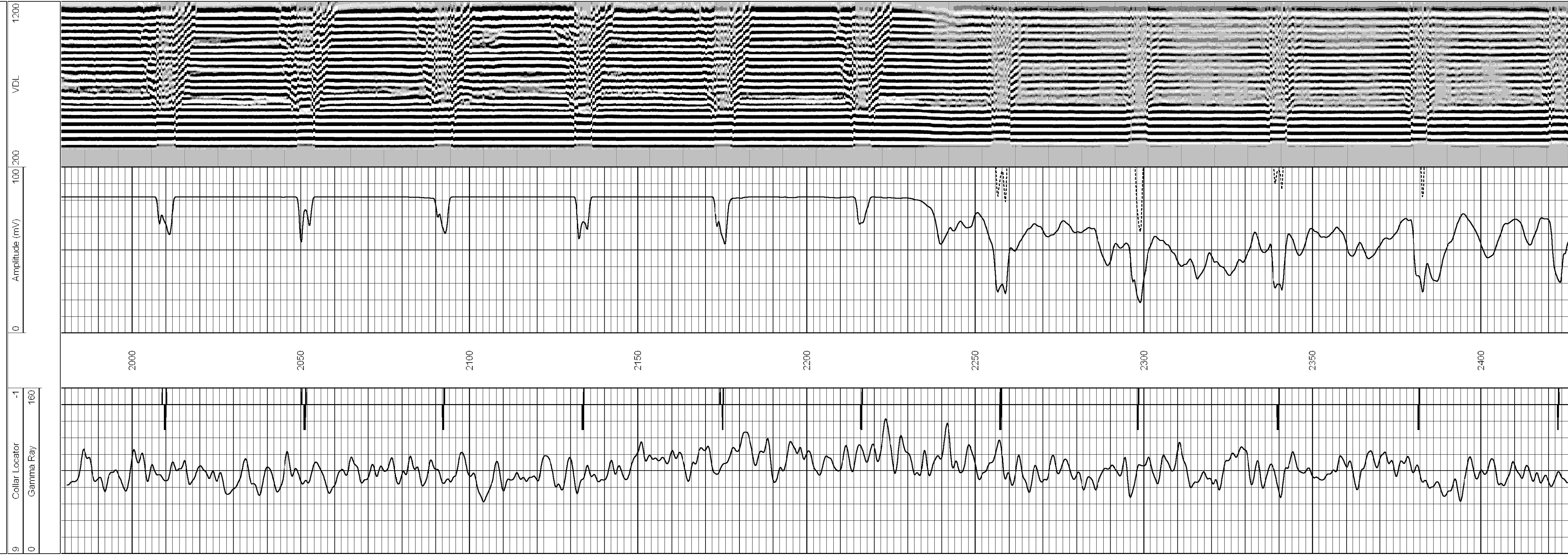

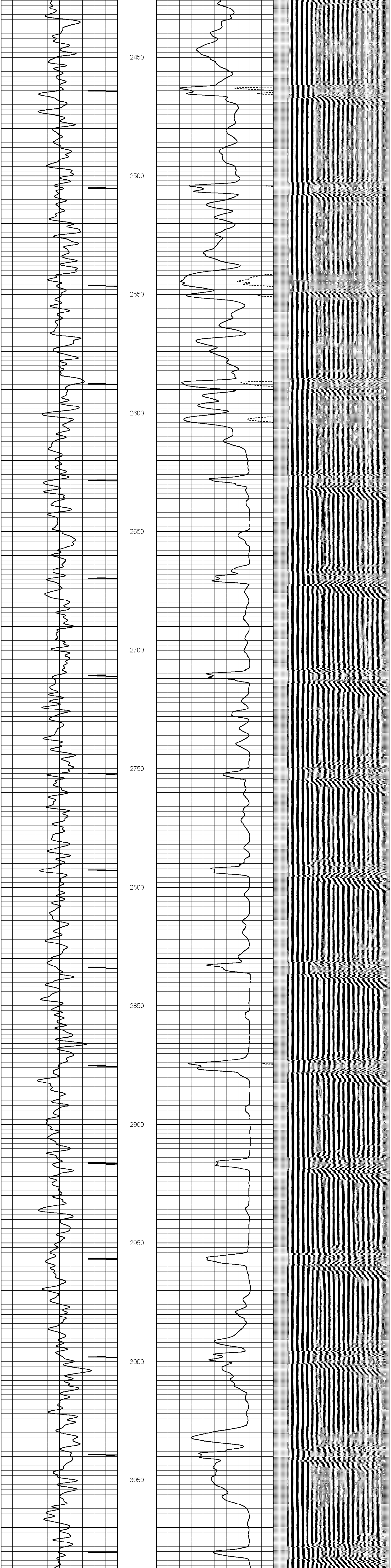

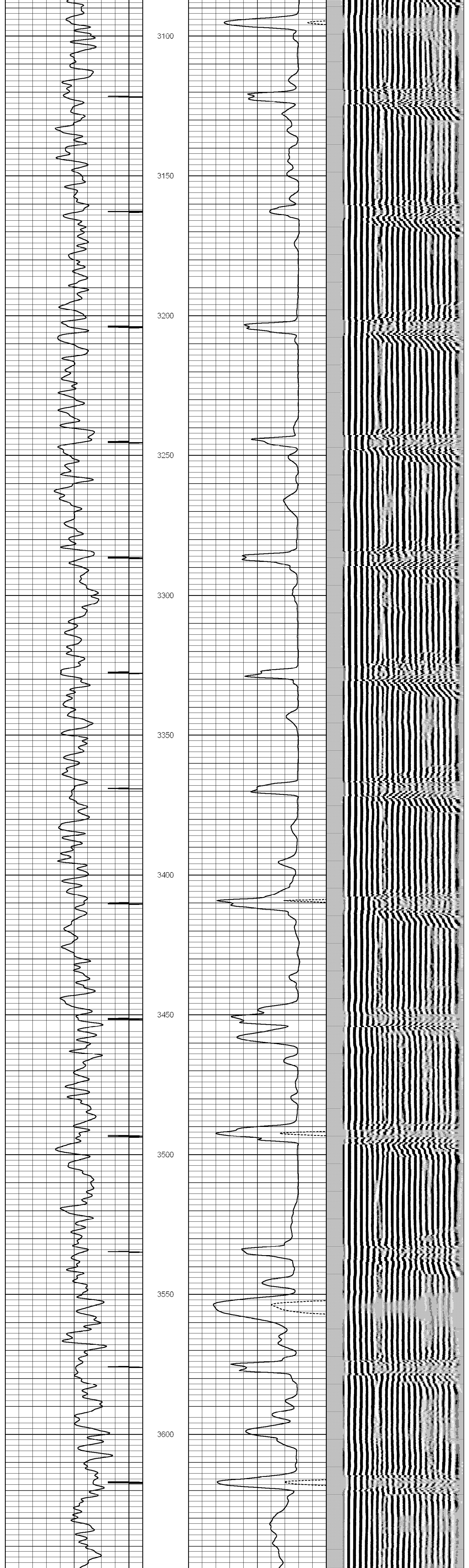

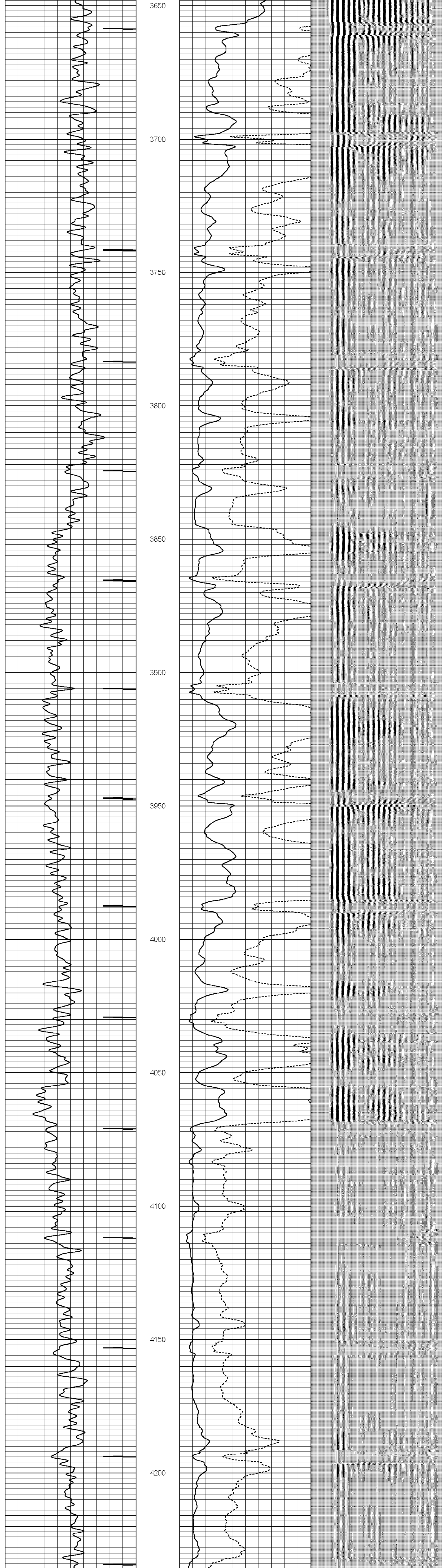

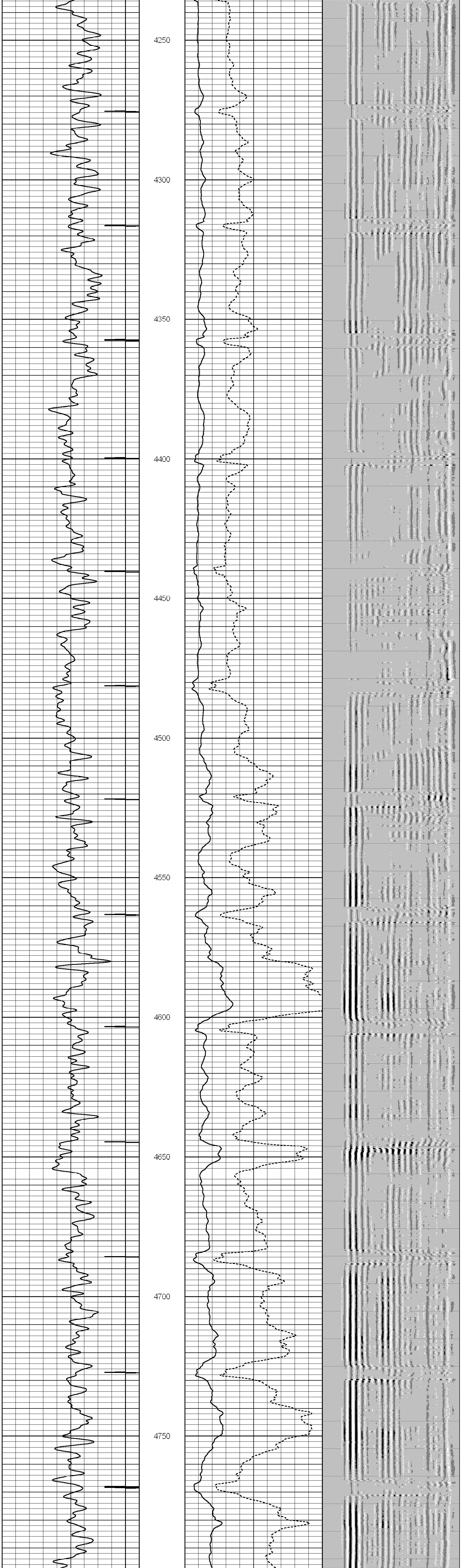

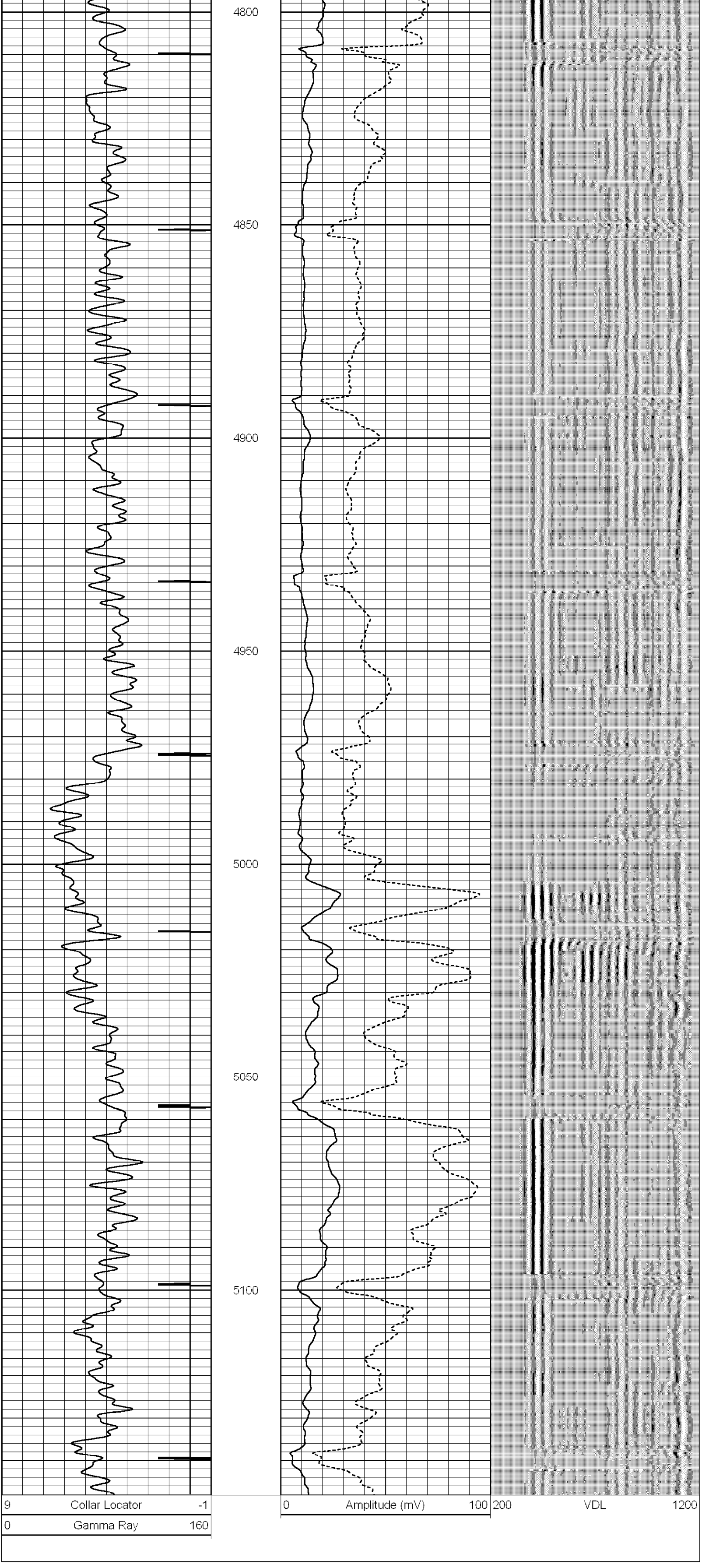

Database File: lind 20-23.db
Dataset Pathname: pass2
Presentation Format: scbl_dr
Dataset Creation: Tue Oct 18 10:49:07 2011 by Log Std Casedhole 07122
Charted by: Depth in Feet scaled 1:240

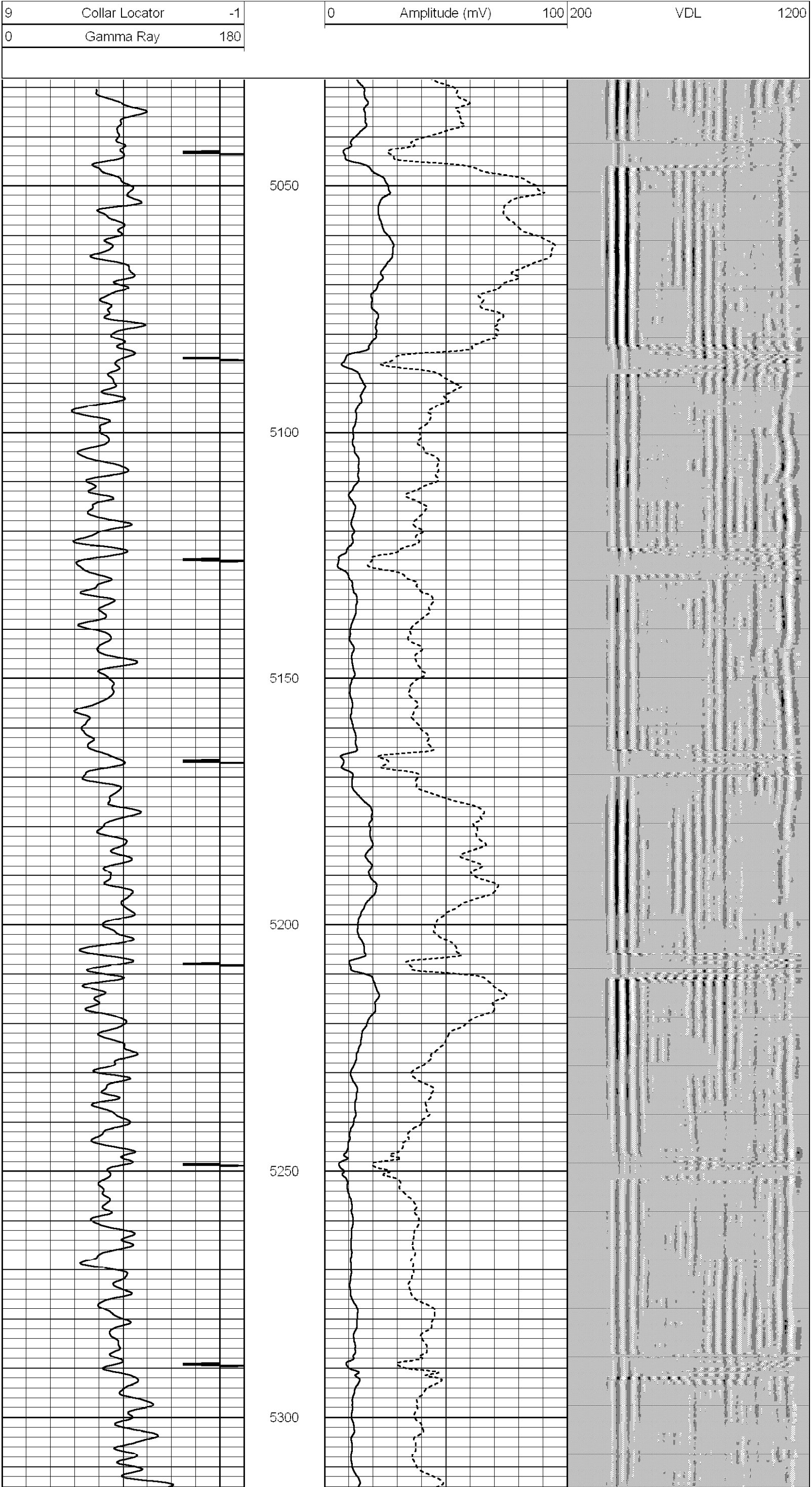

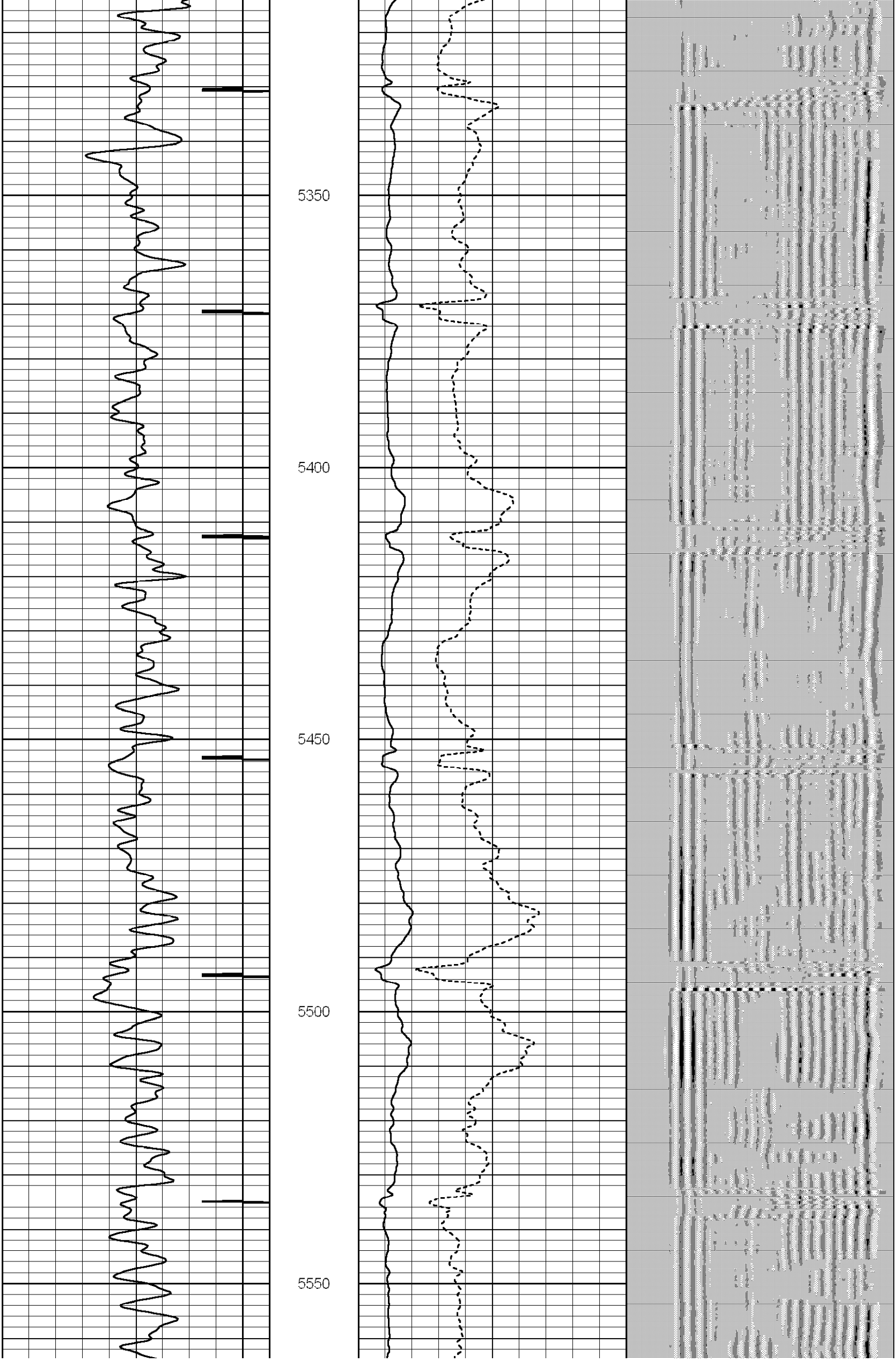

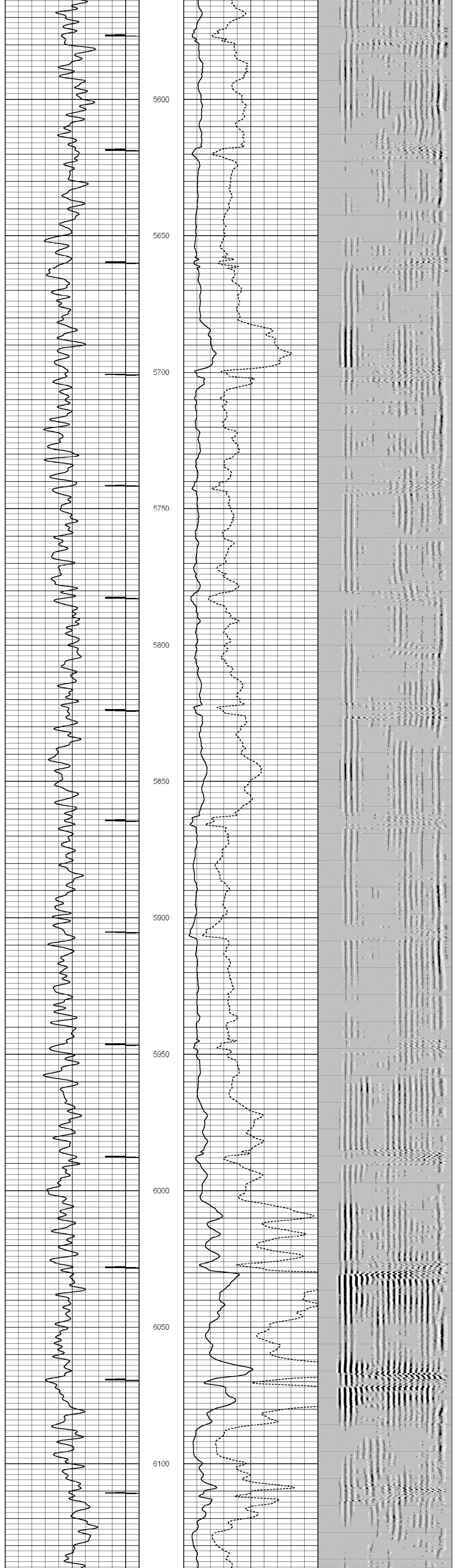
5600
5650
5700
5750
5800
5850
5900
5950
6000
6050
6100

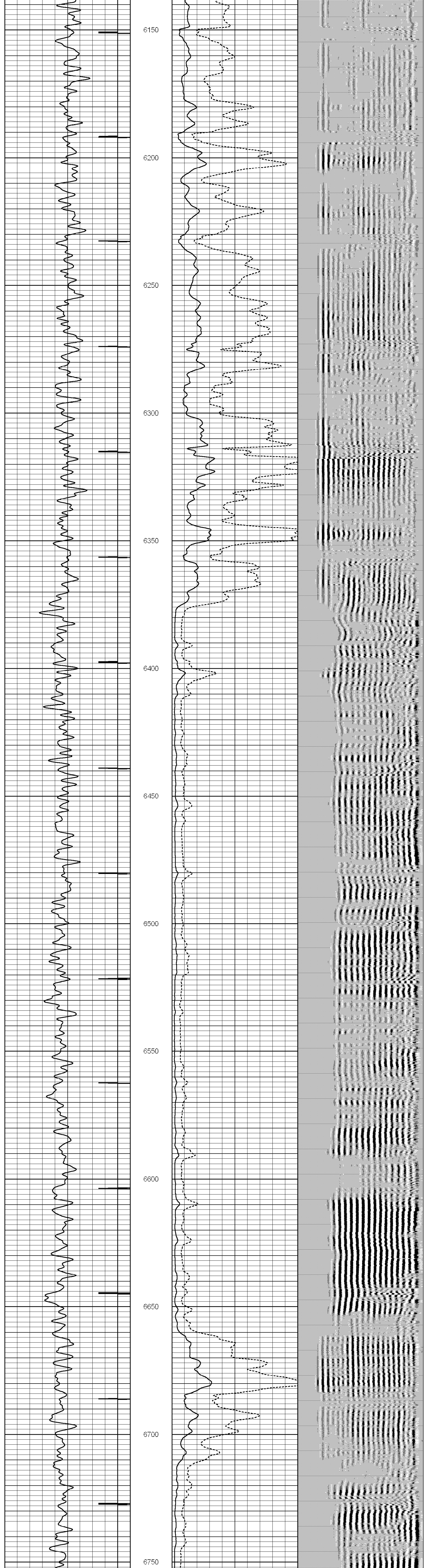
6150
6200
6250
6300
6350
6400
6450
6500
6550
6600
6650
6700
6750

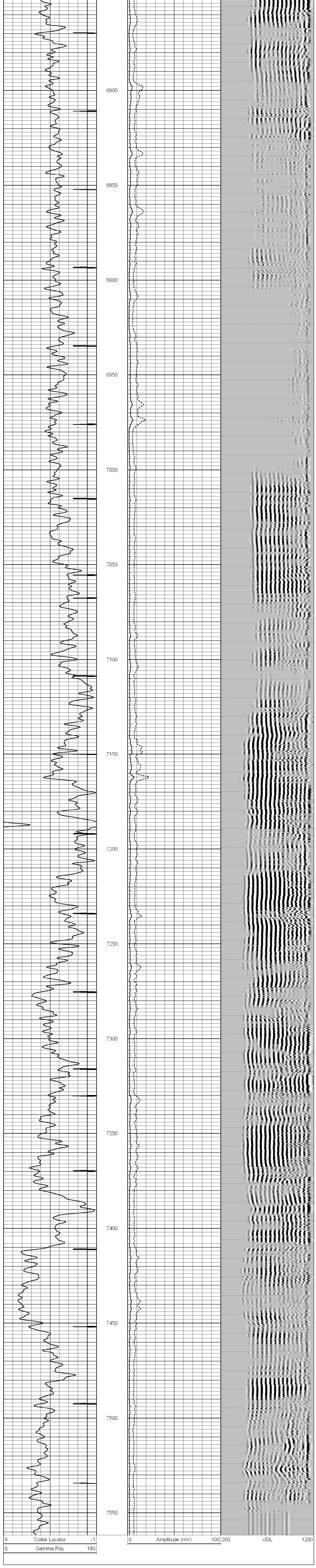
6800
6850
6900
6950
7000
7050
7100
7150
7200
7250
7300
7350
7400
7450
7500
7550
9
Collar Locator
-1
0
Gamma Ray
180
0
Amplitude (mV)
100
200
VDL
1200