


Mesa Wireline

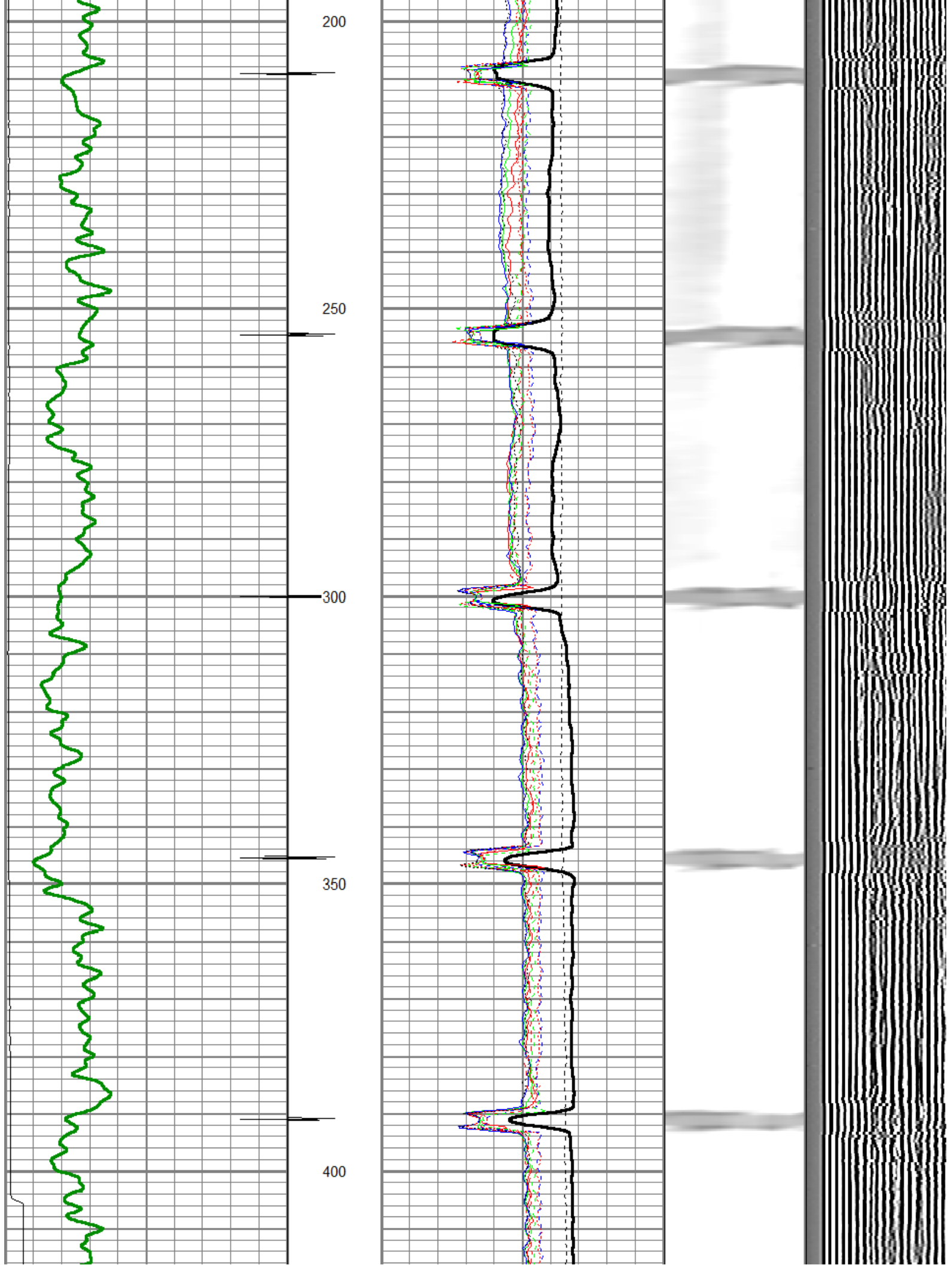
Database File: gentry b8.db
Dataset Pathname: pass2
Presentation Format: rbt_fin
Dataset Creation: Thu May 10 08:38:32 2012 by Log SCH 110223
Charted by: Depth in Feet scaled 1:240

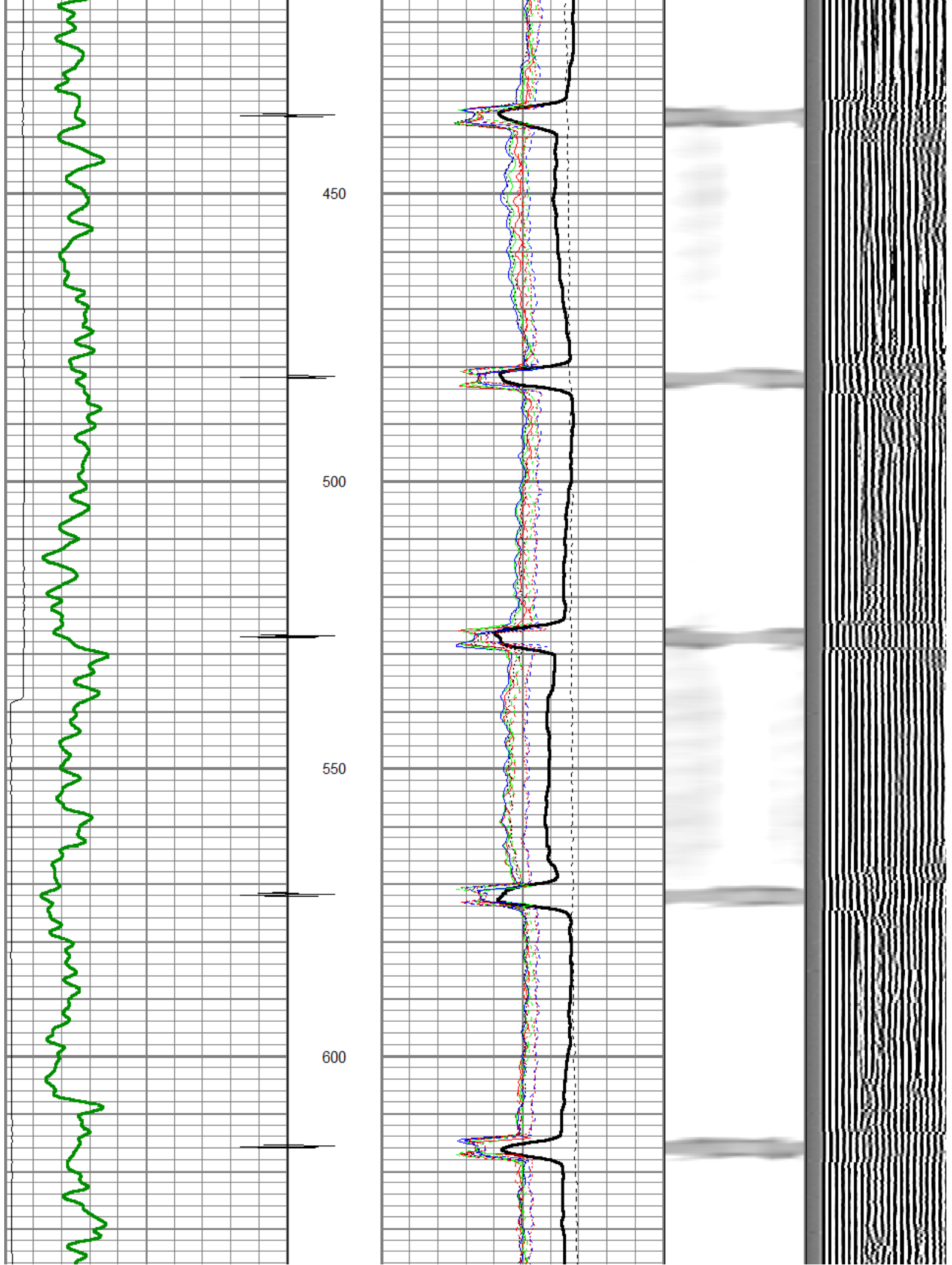
0	LTEN (lb)	4000
0	GR (GAPI)	200
		CCL

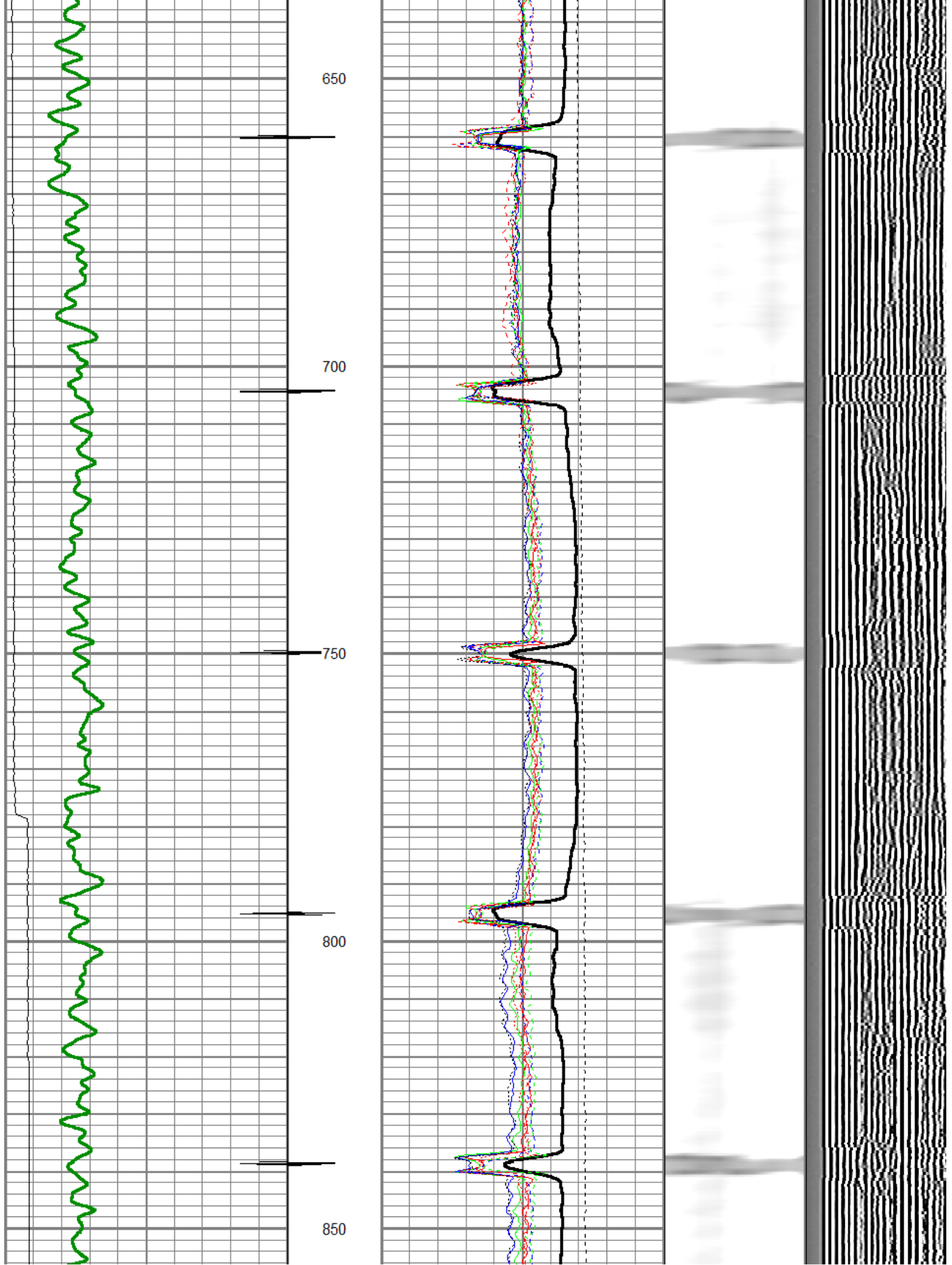
0	Amplitude (mV)	100
0	TT3FT (usec)	170
0	TEMP (degF)	100

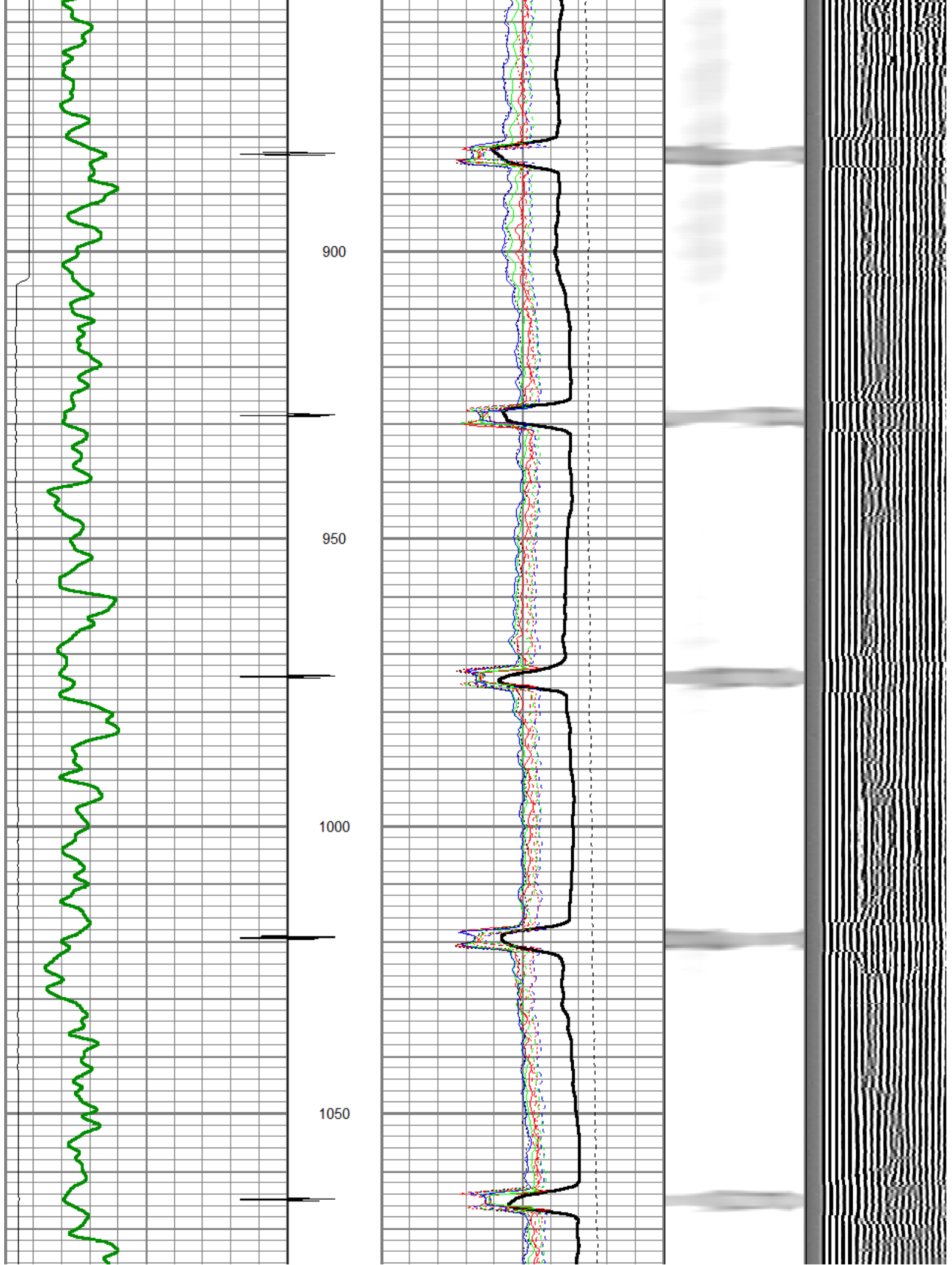
1	SECTORS	8	Variable Density
0		70	200 1200

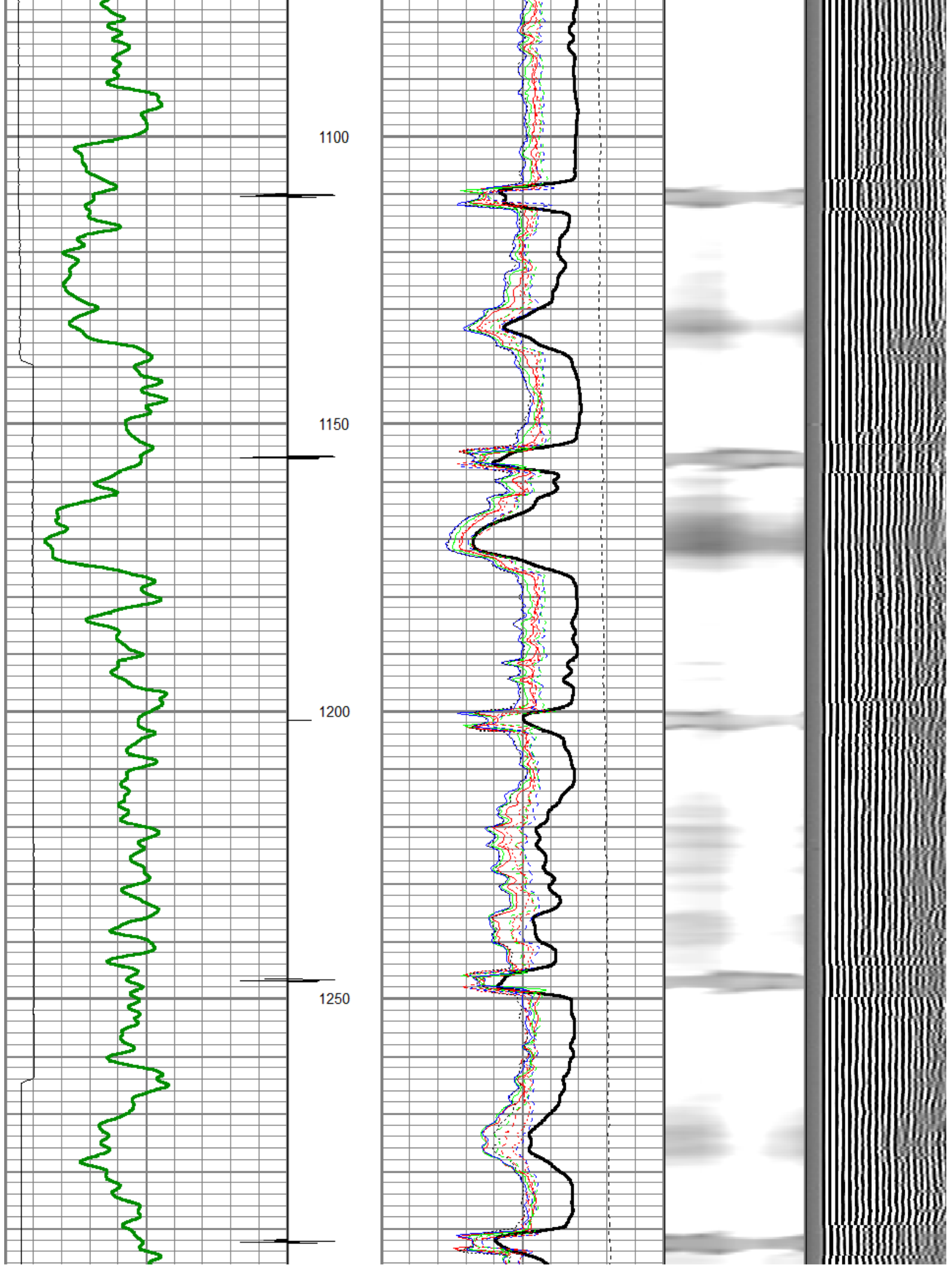


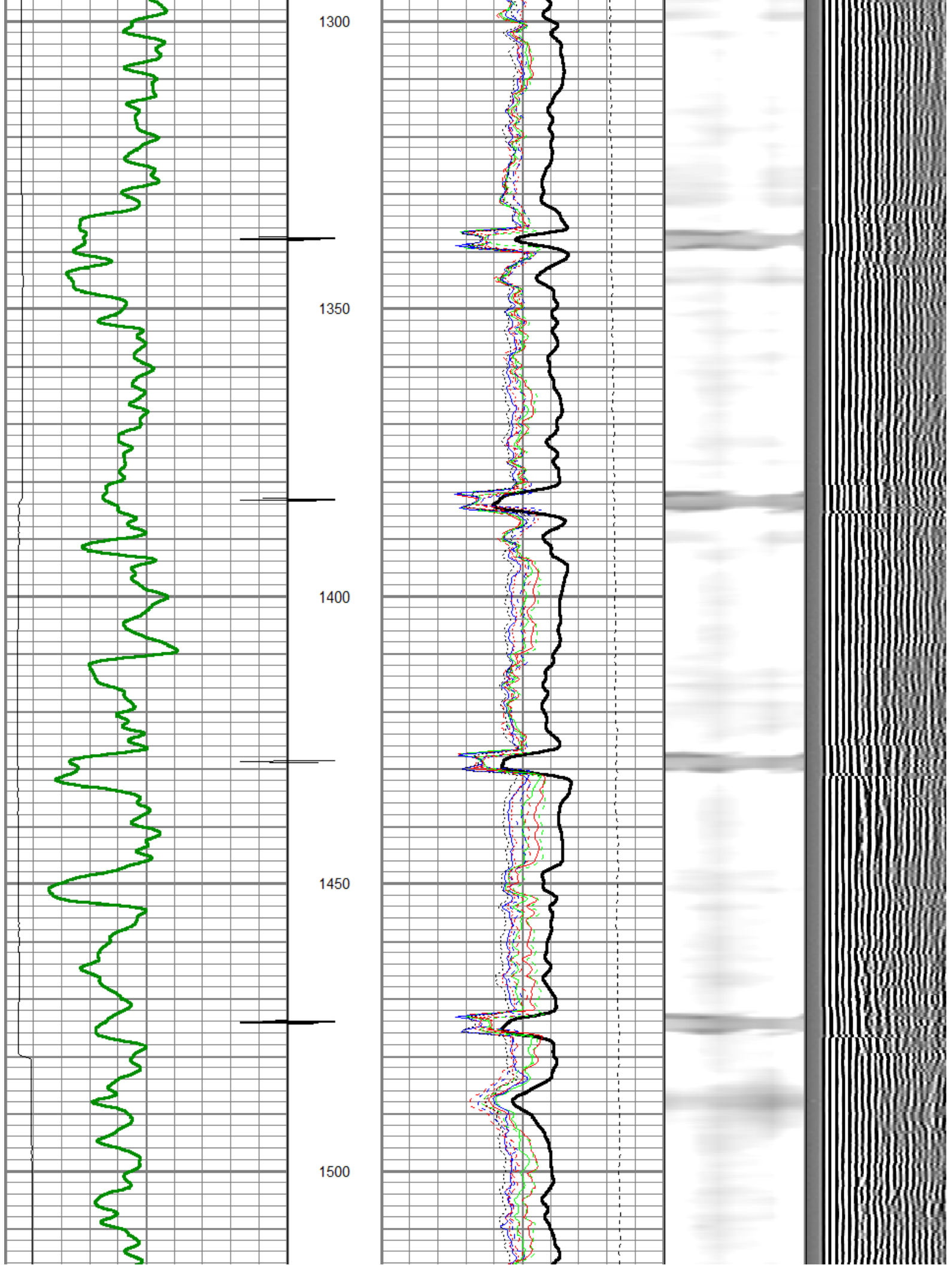


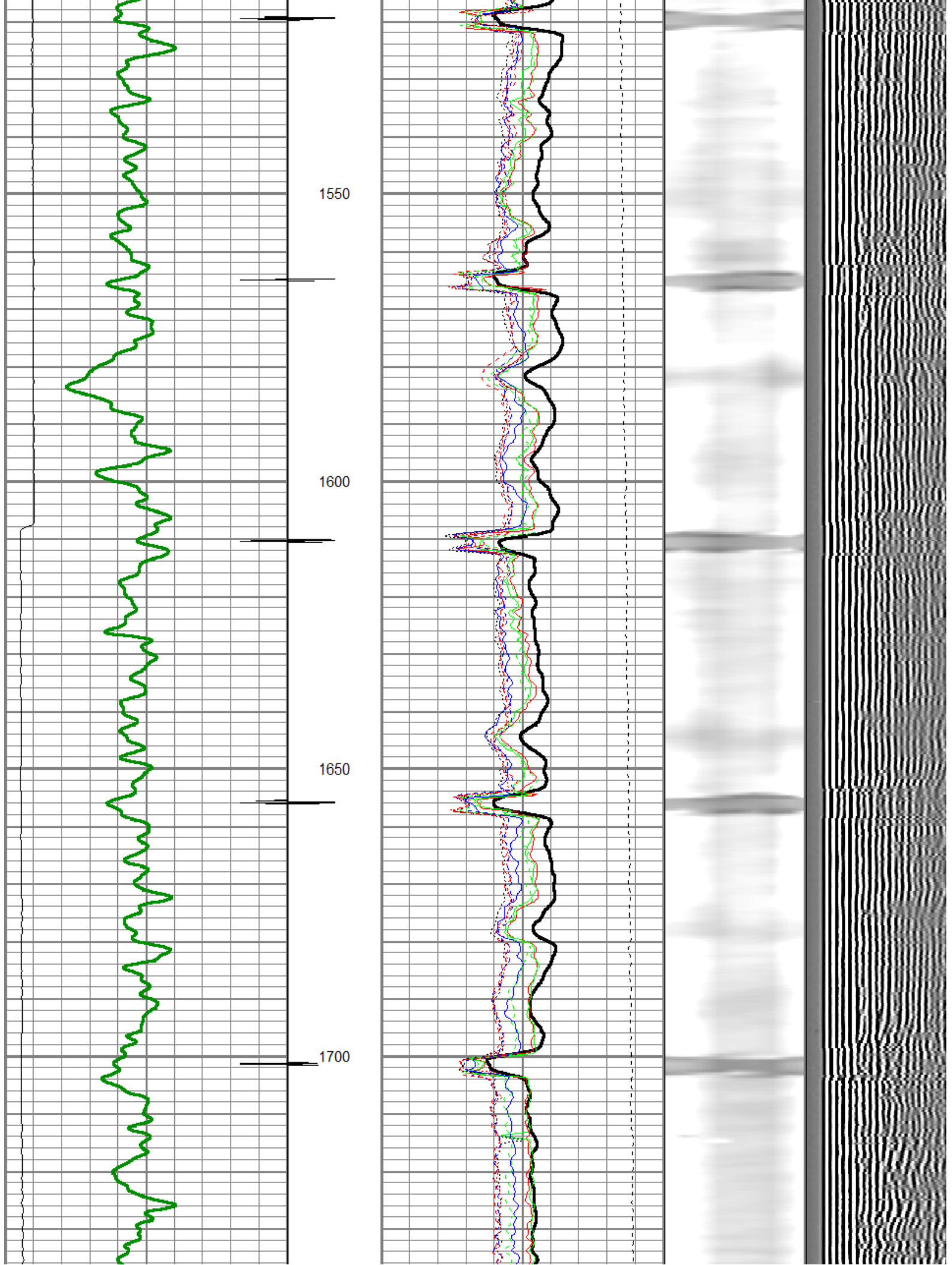




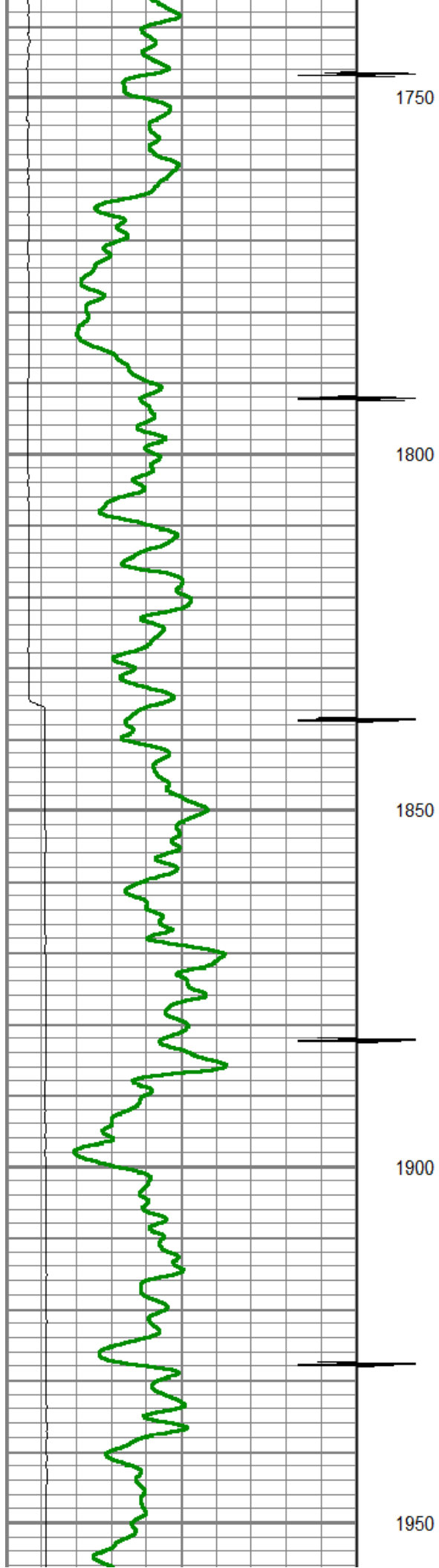



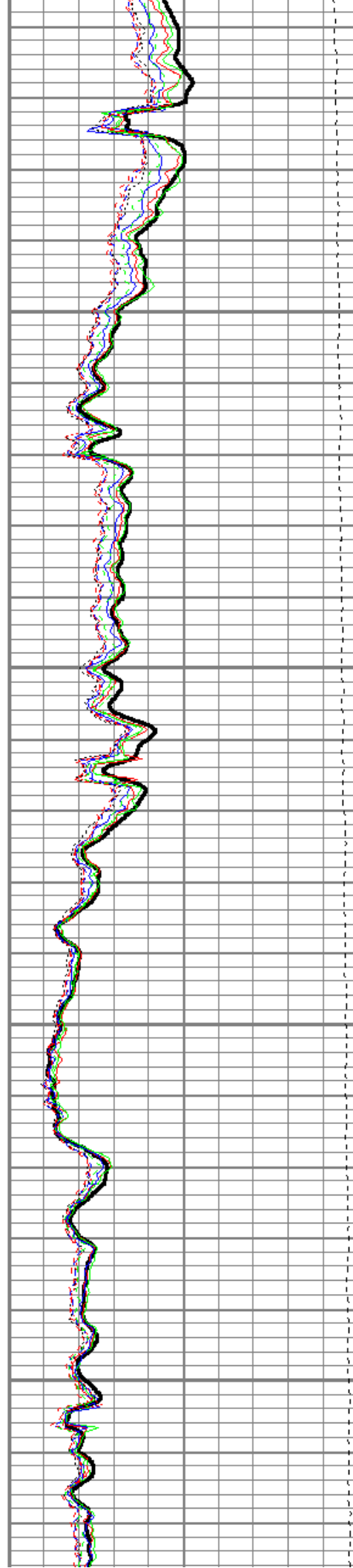
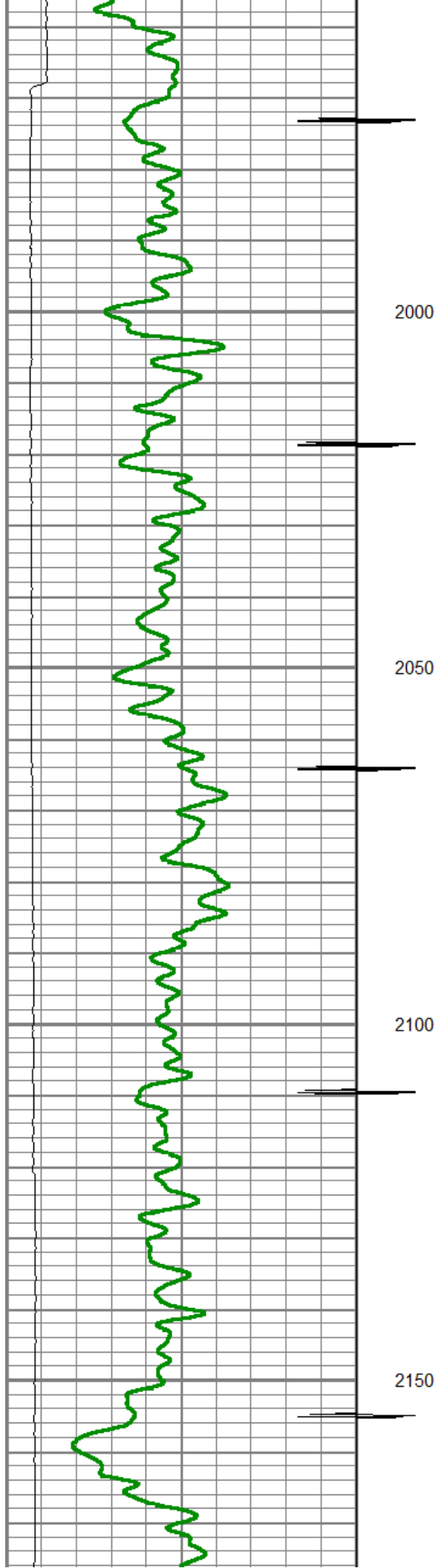



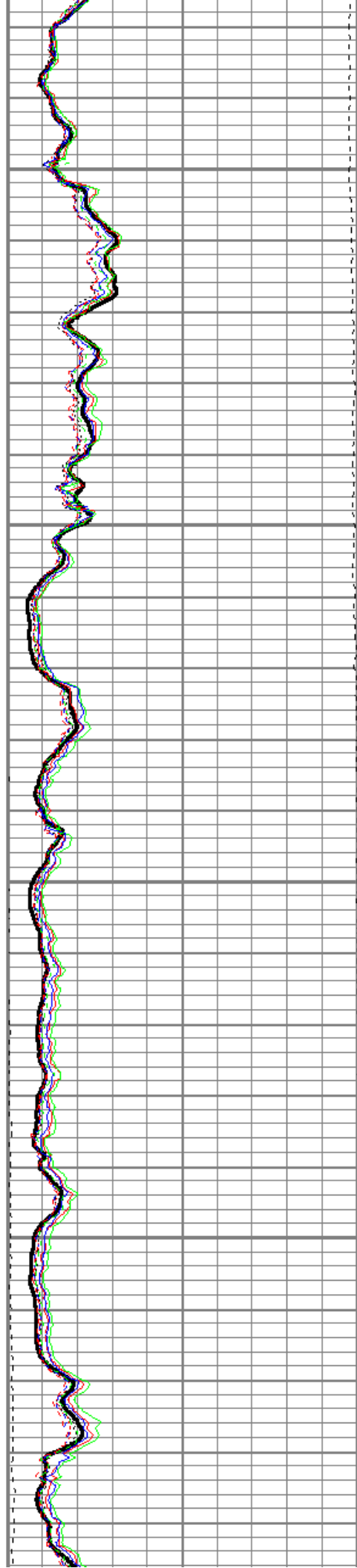
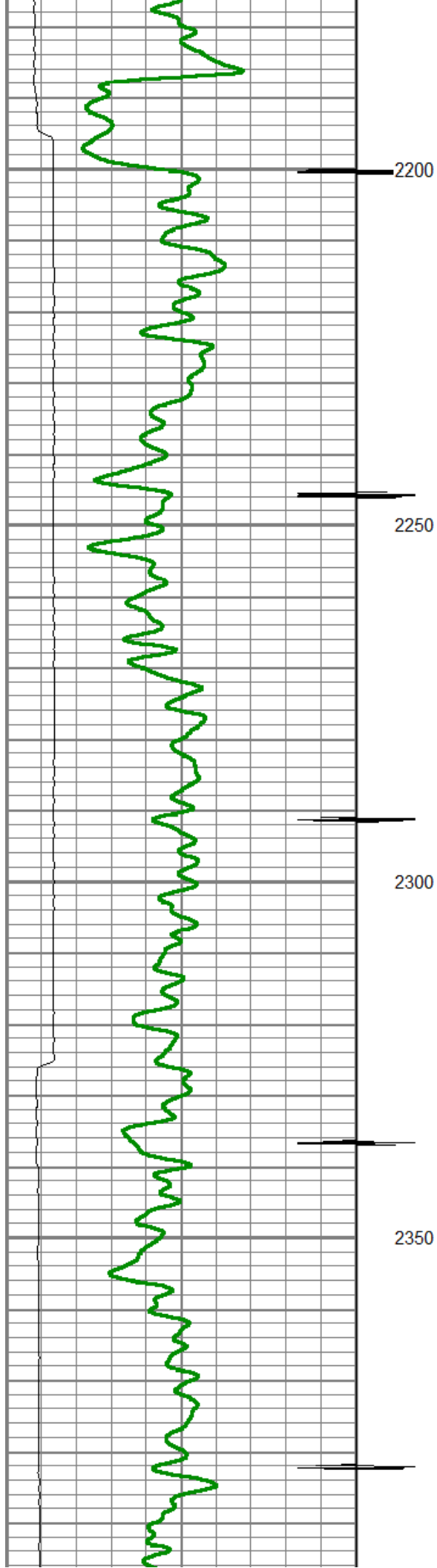


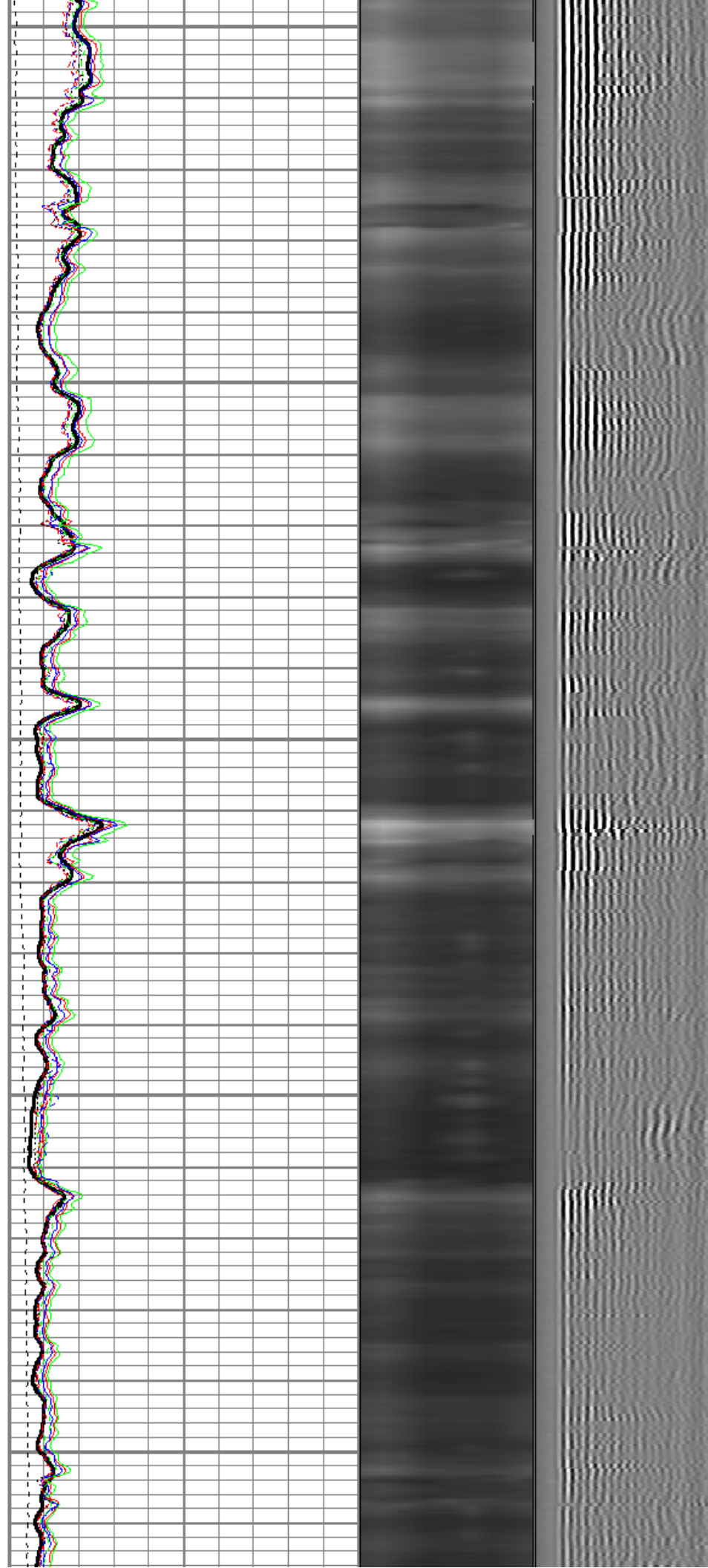
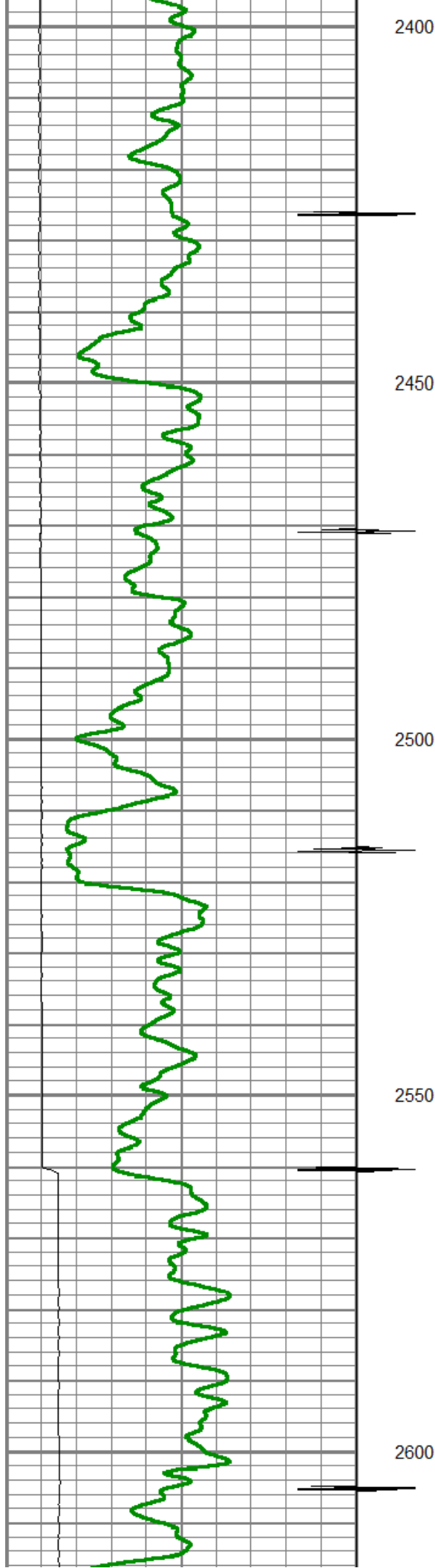


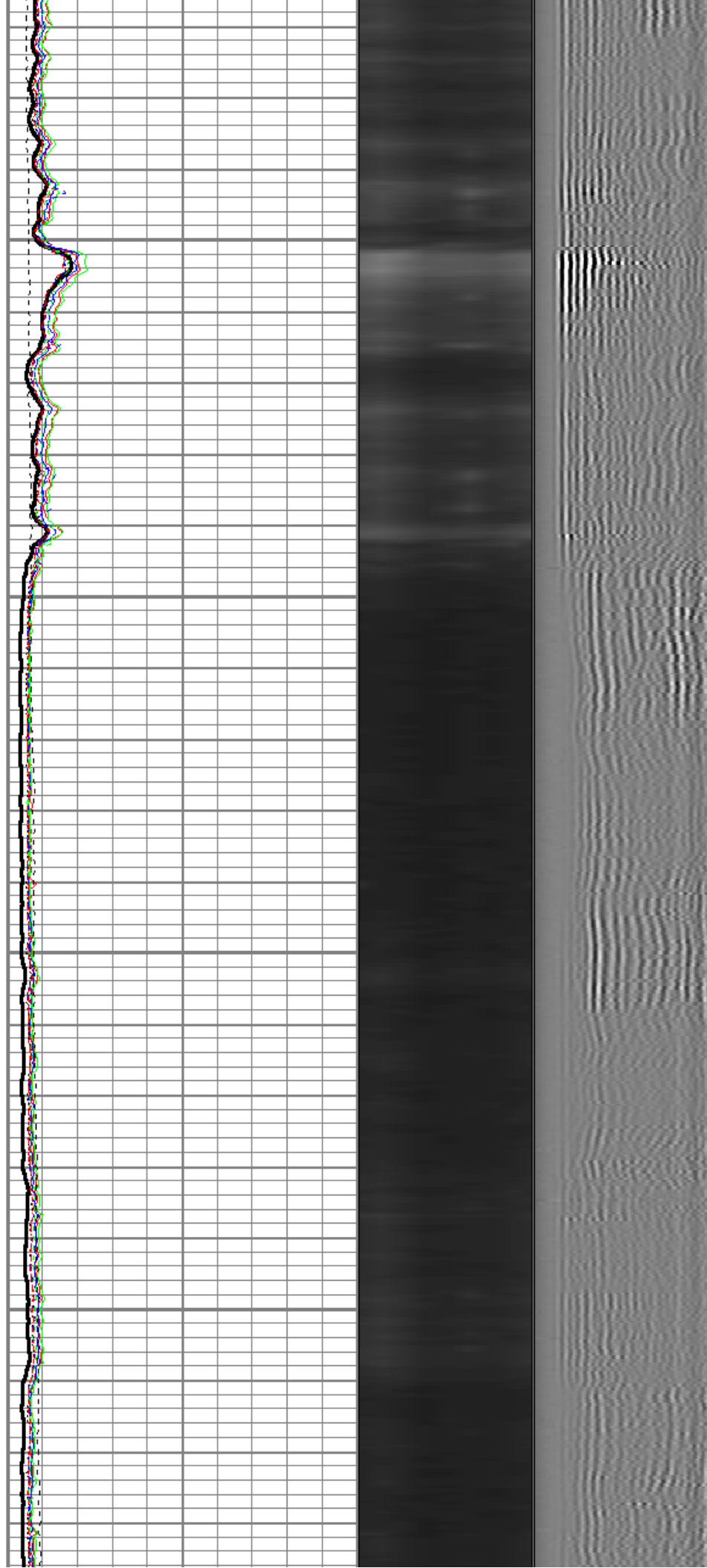
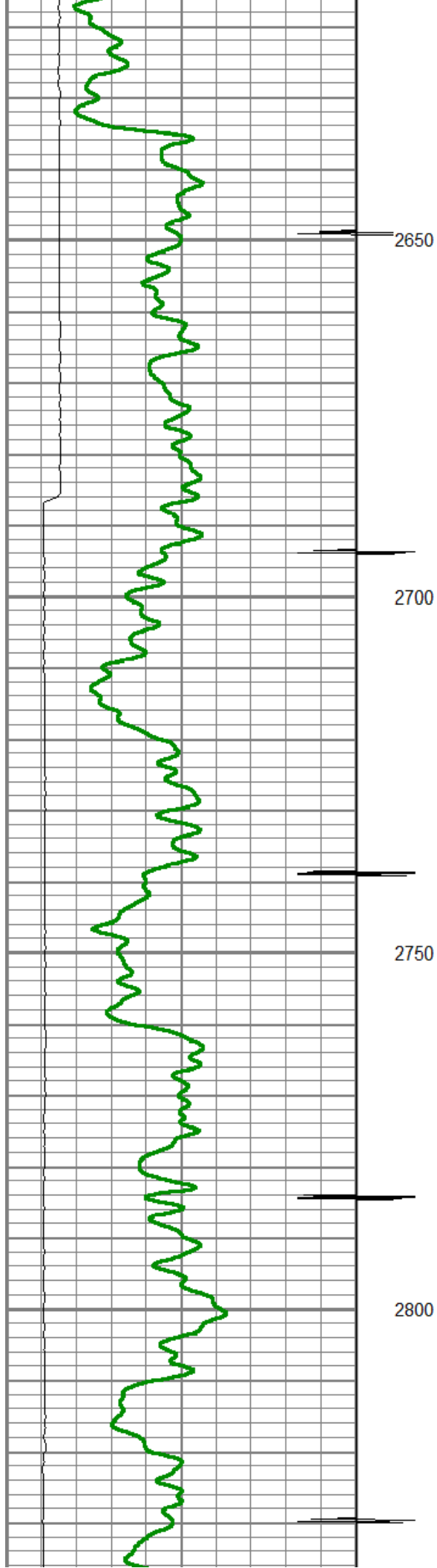


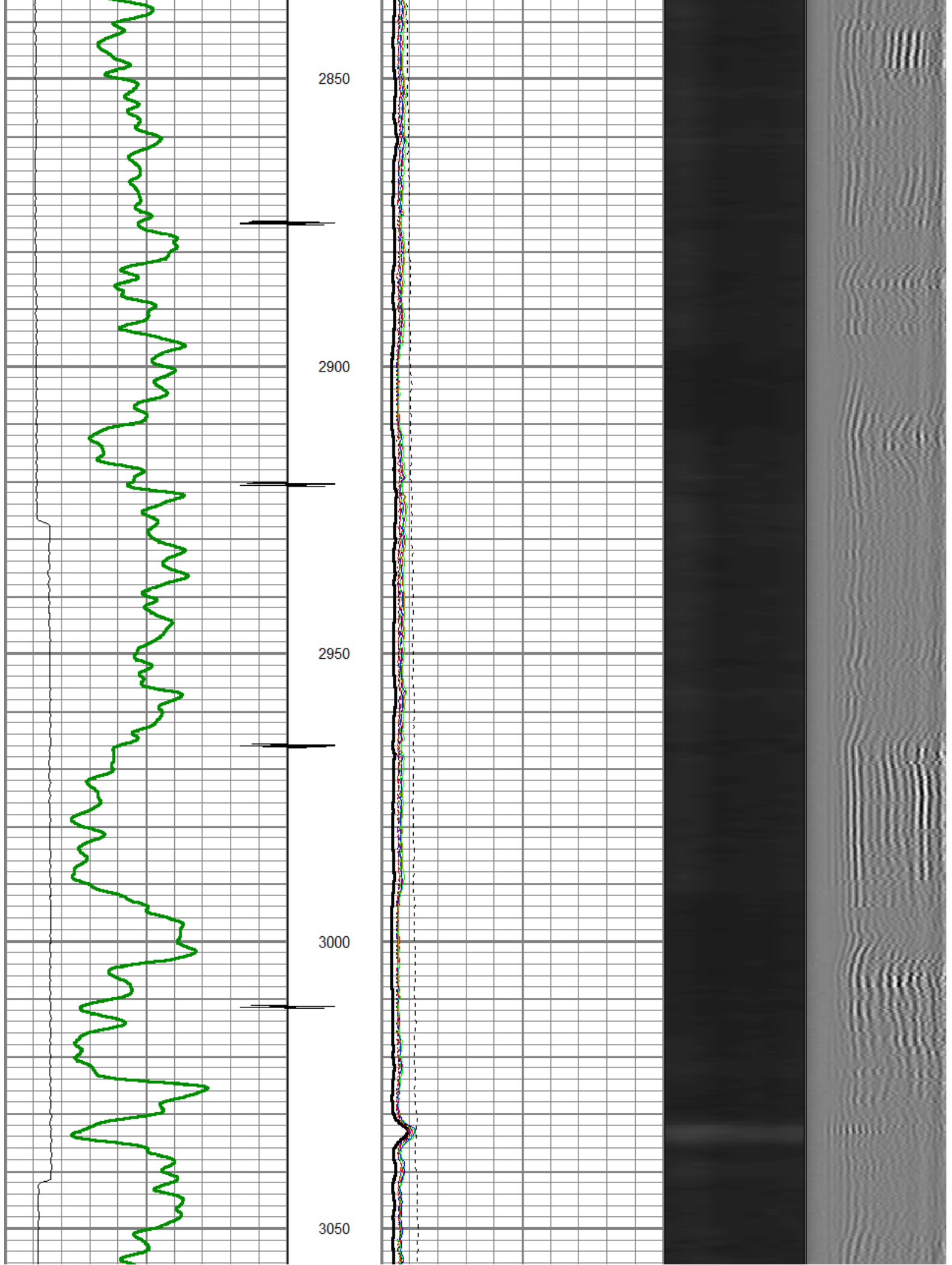


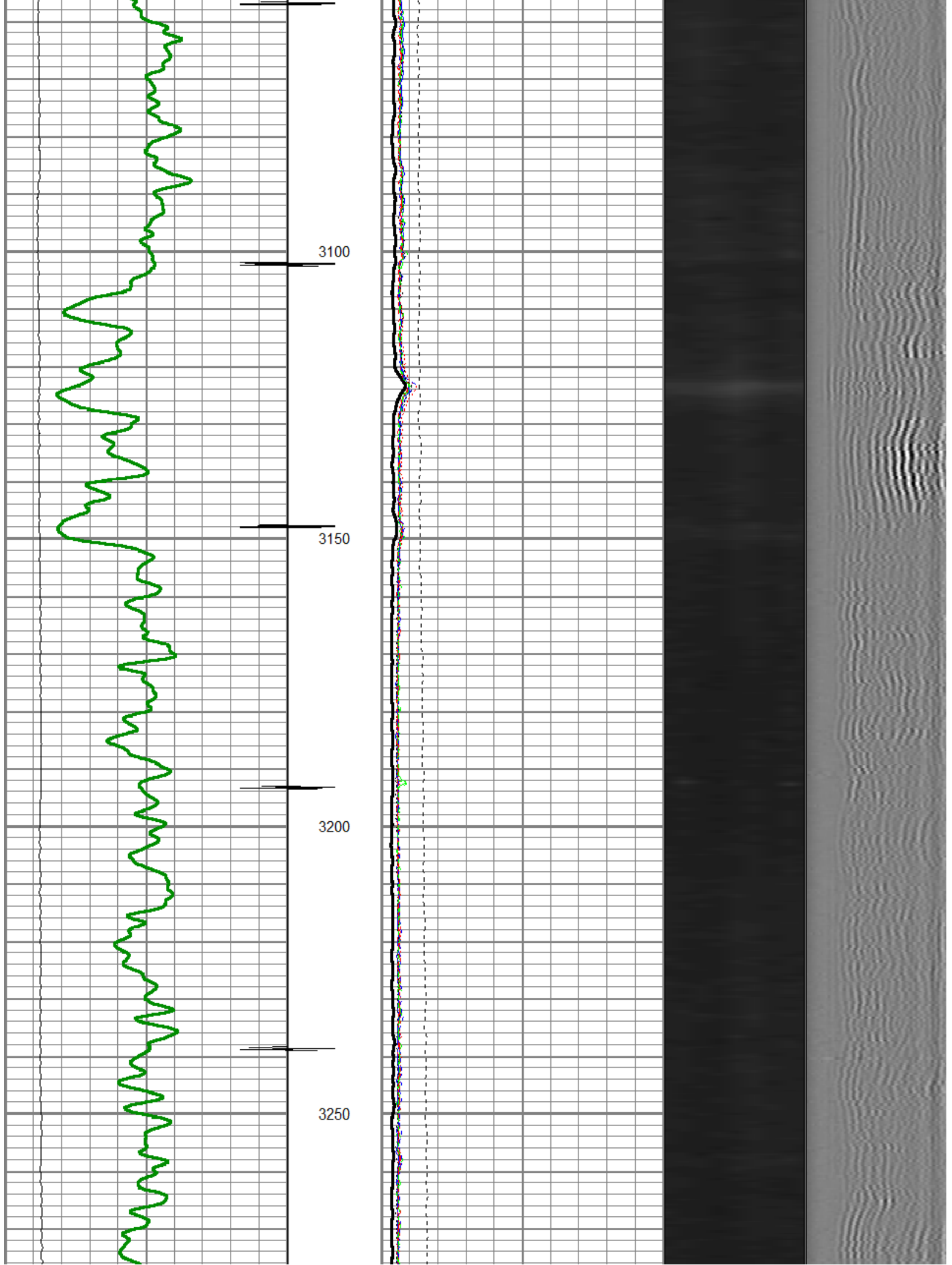


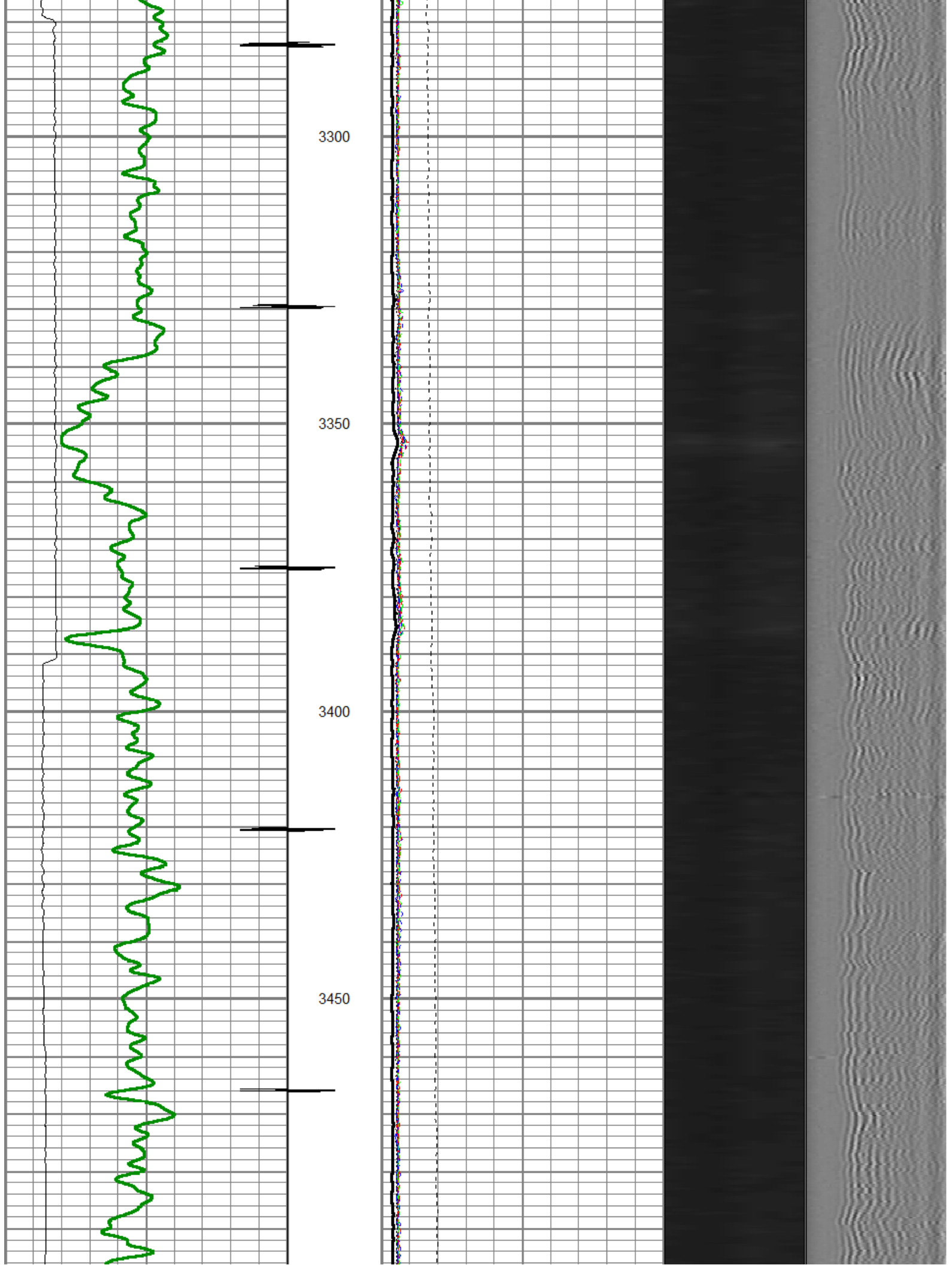


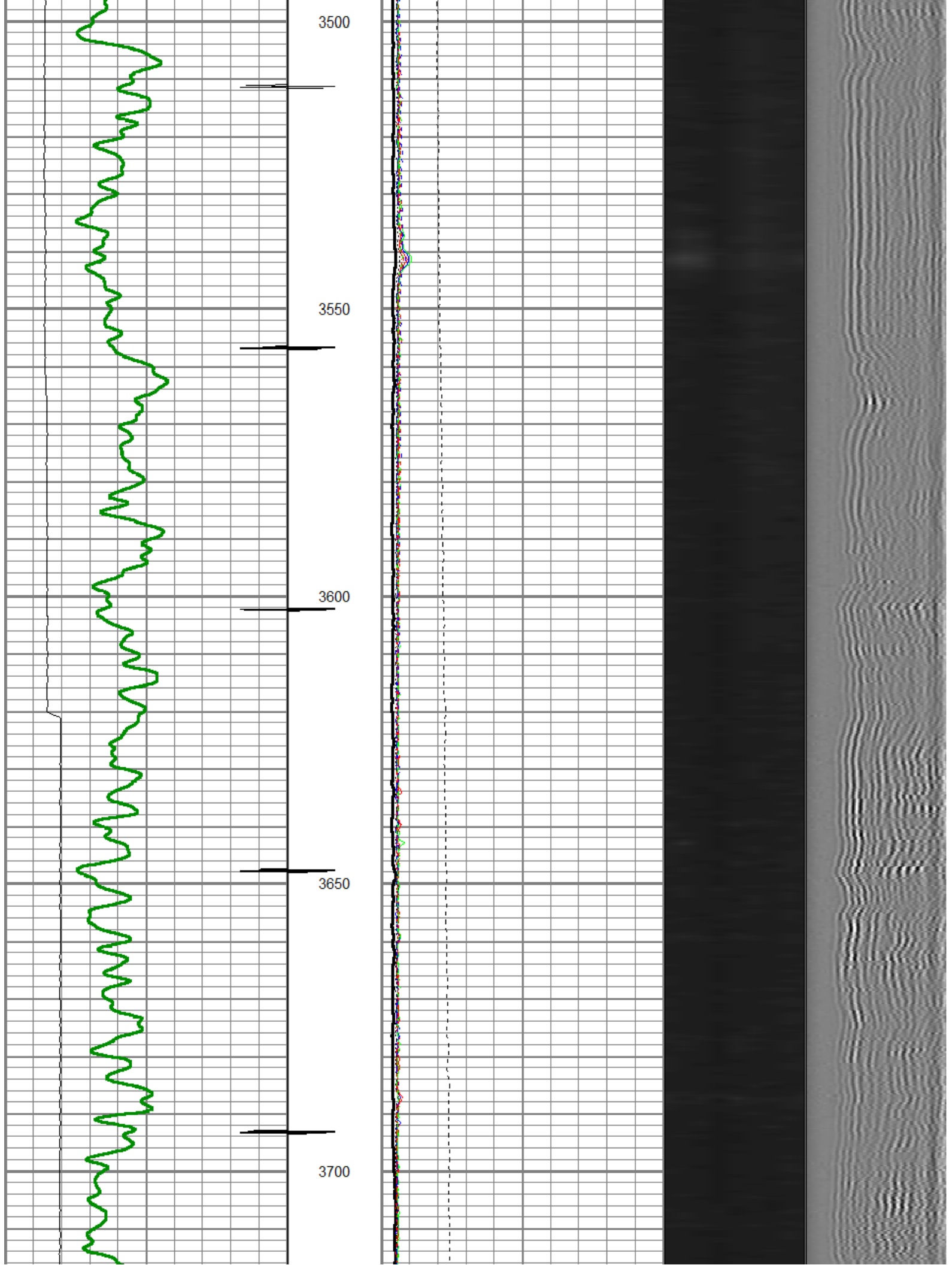


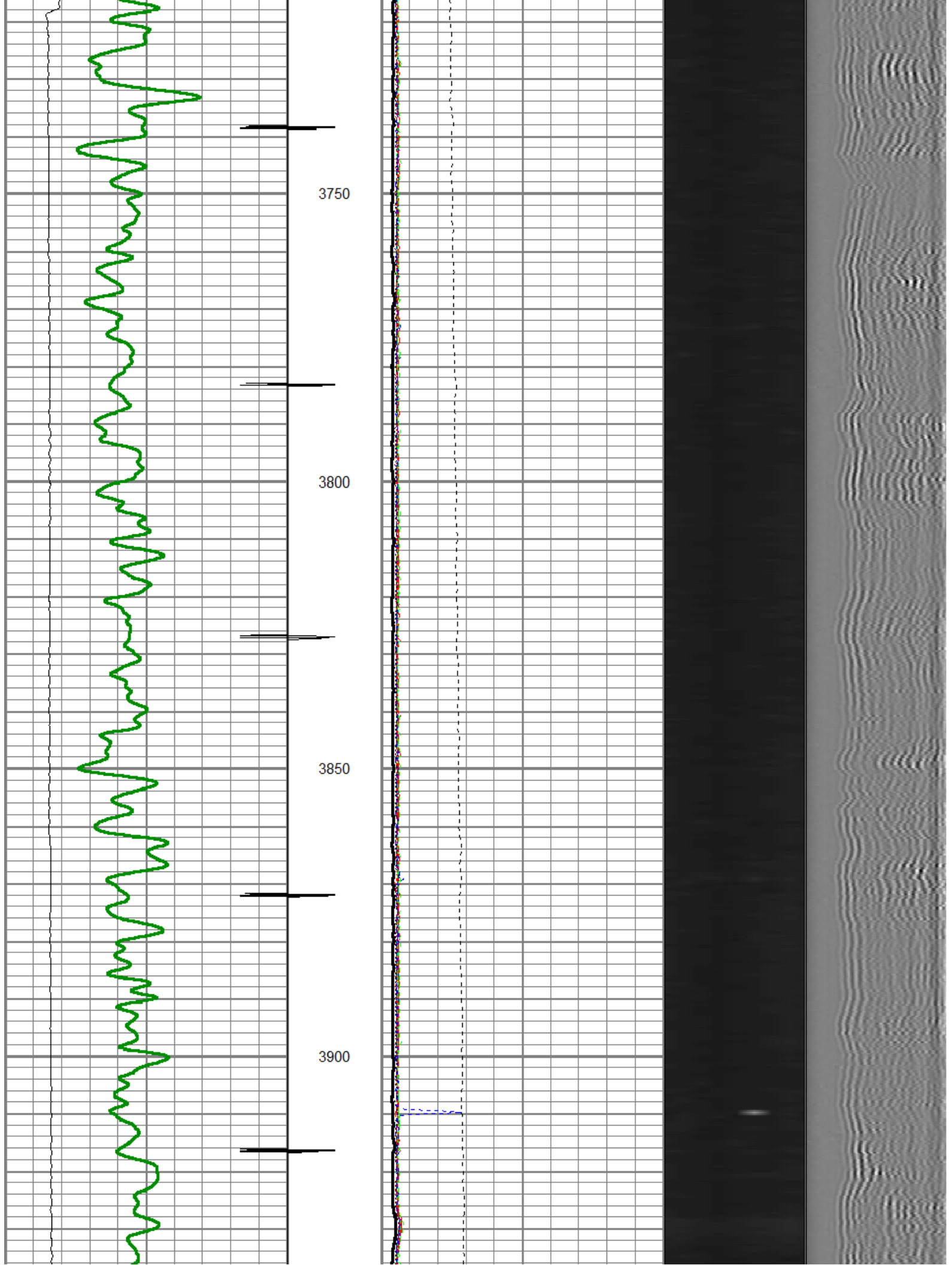


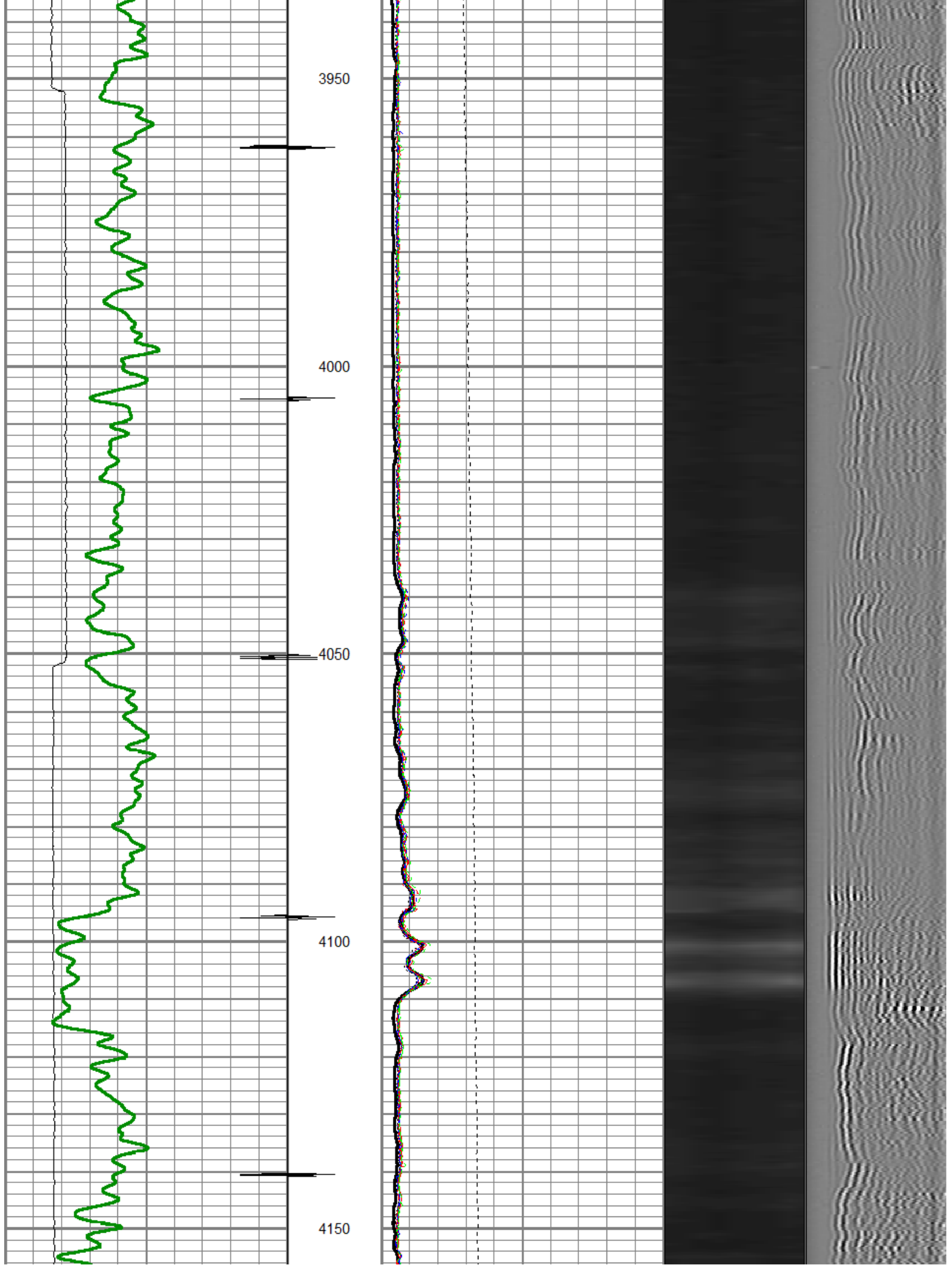


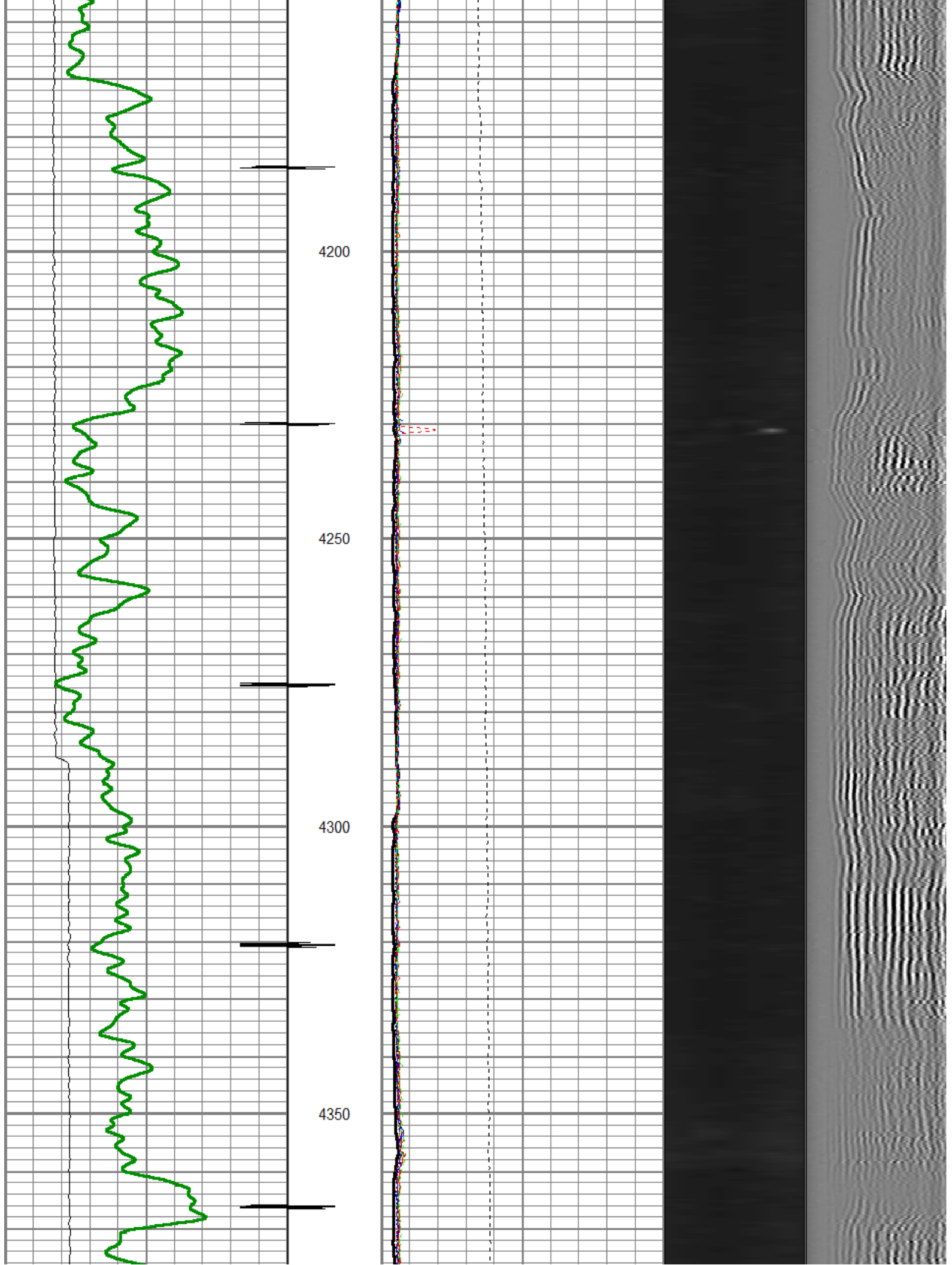


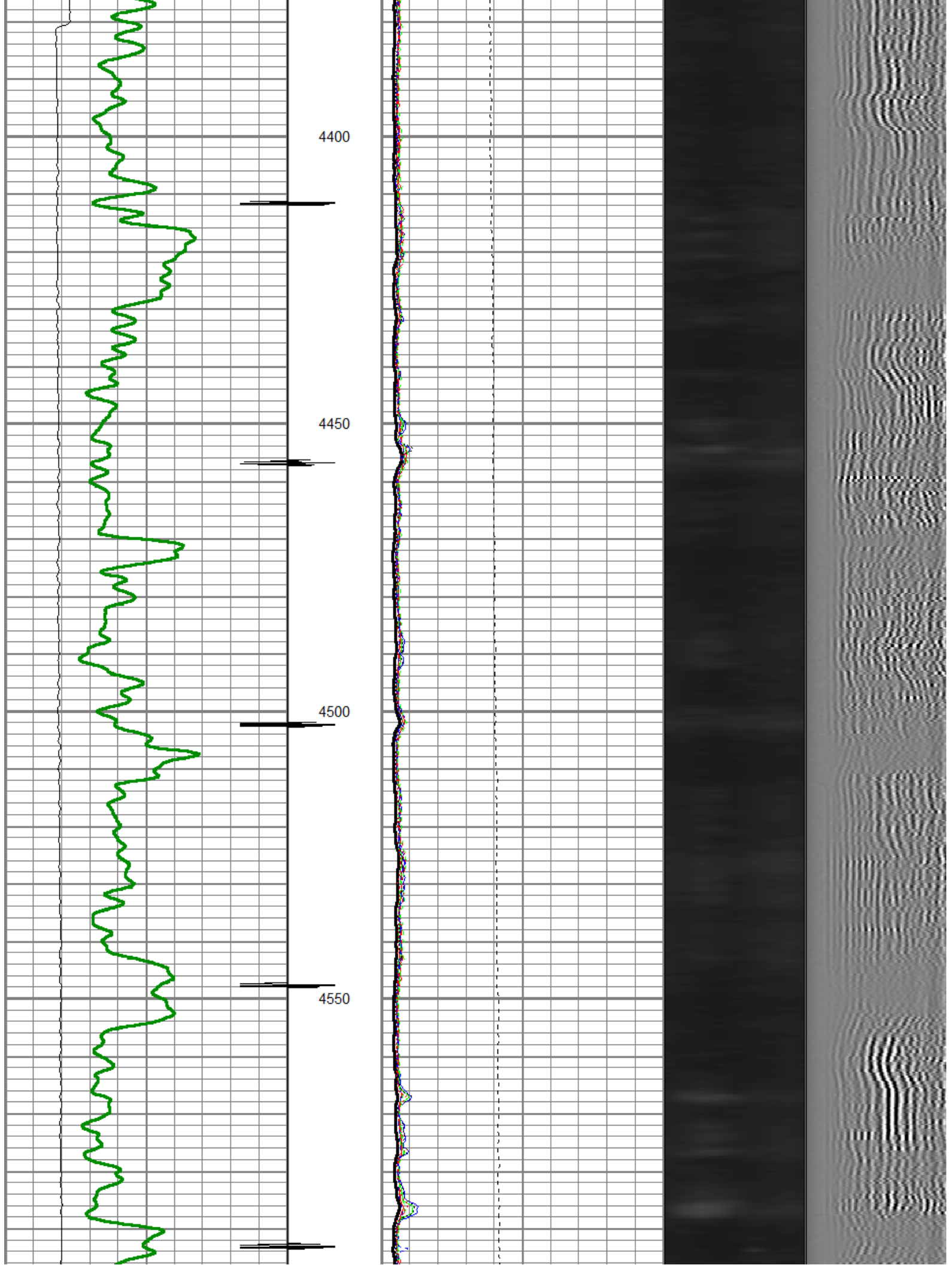


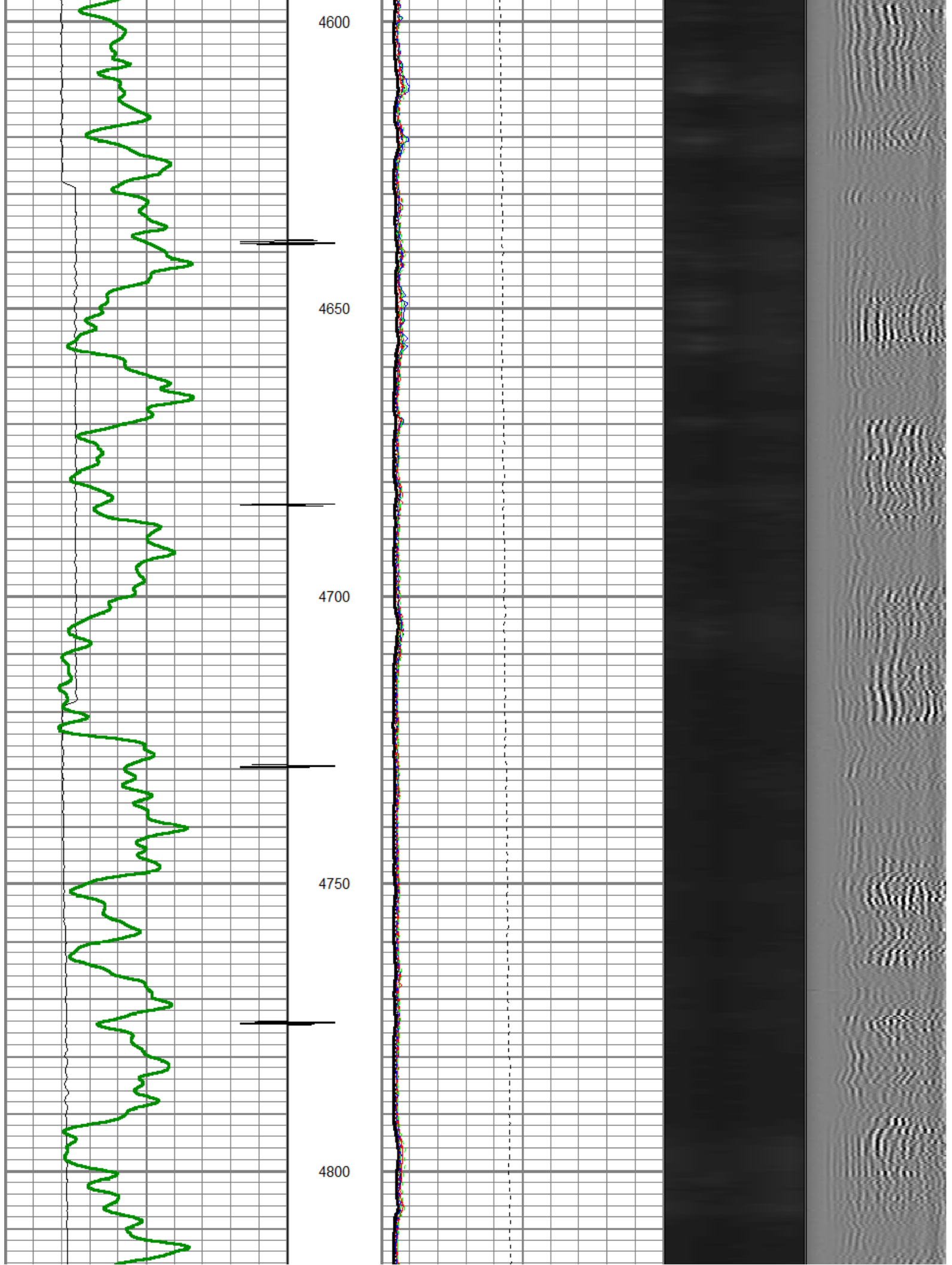


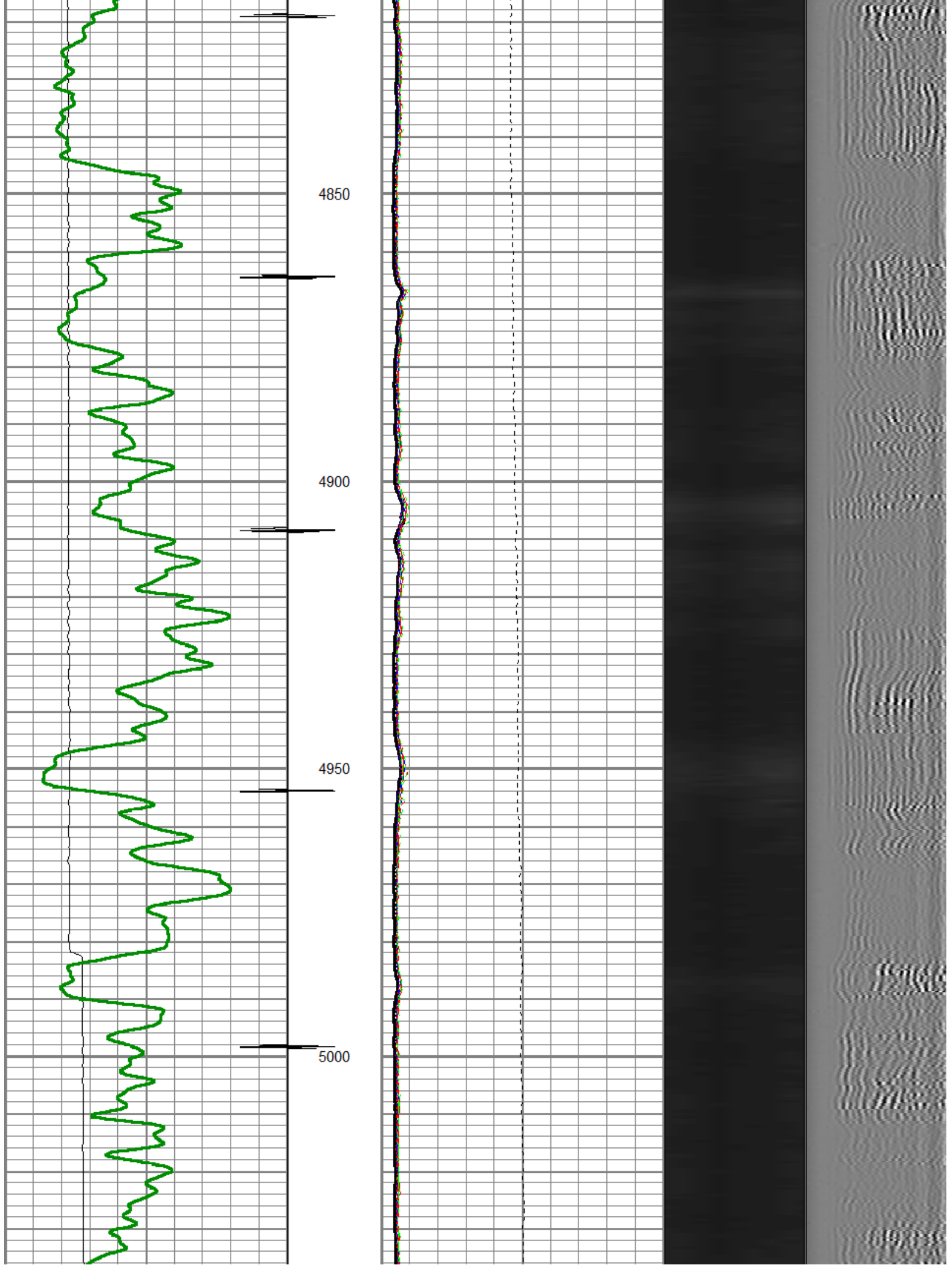


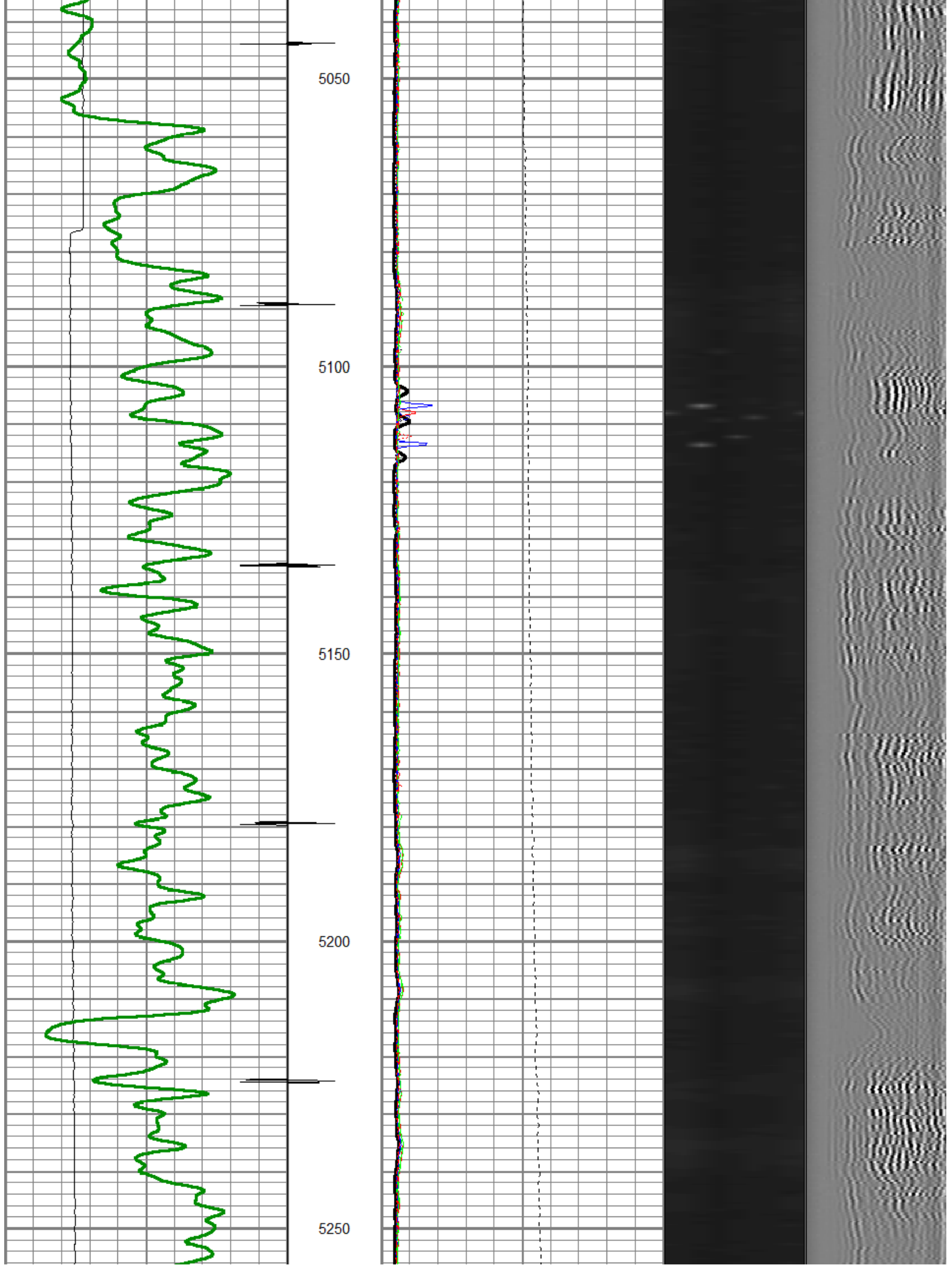


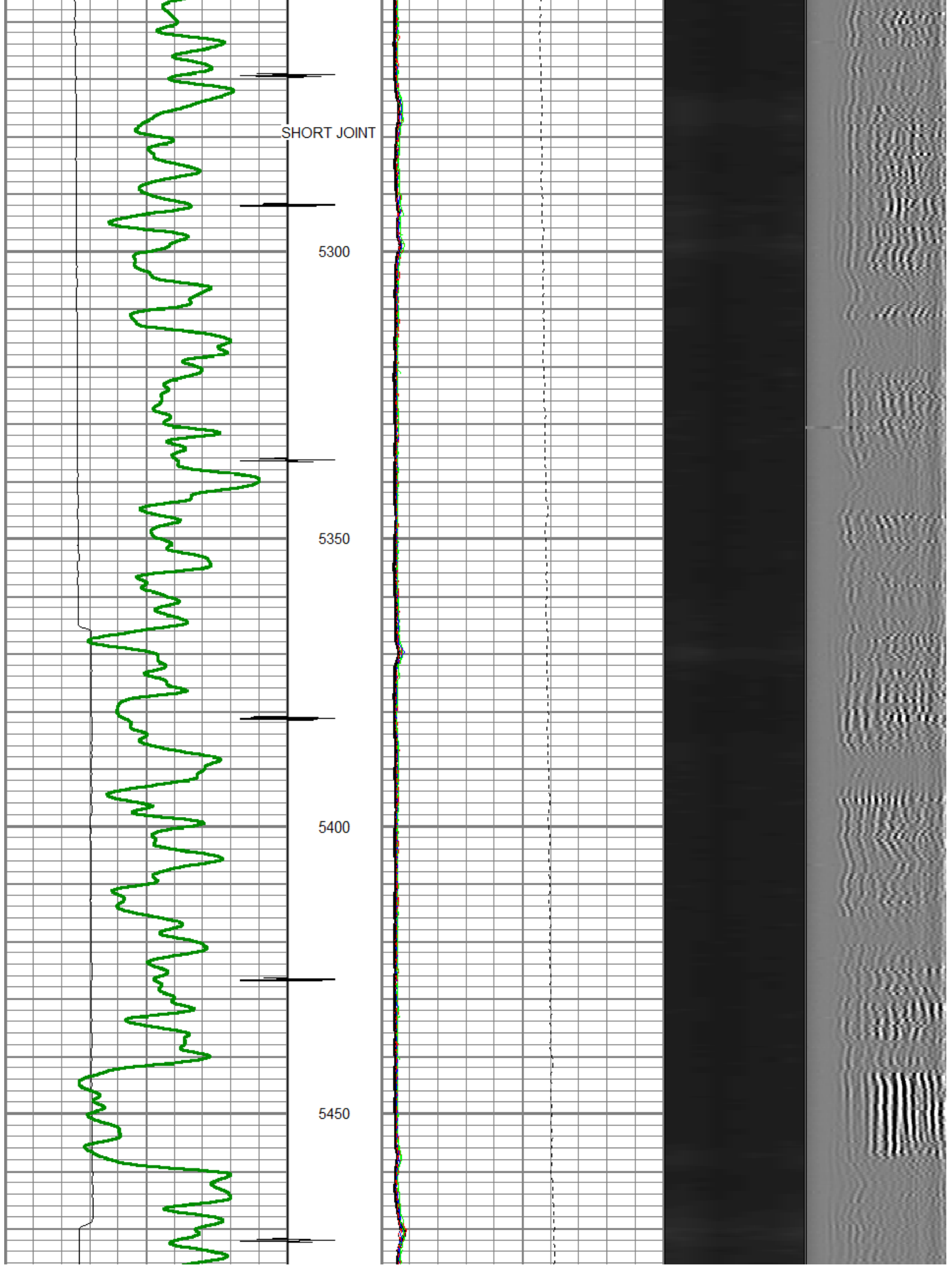


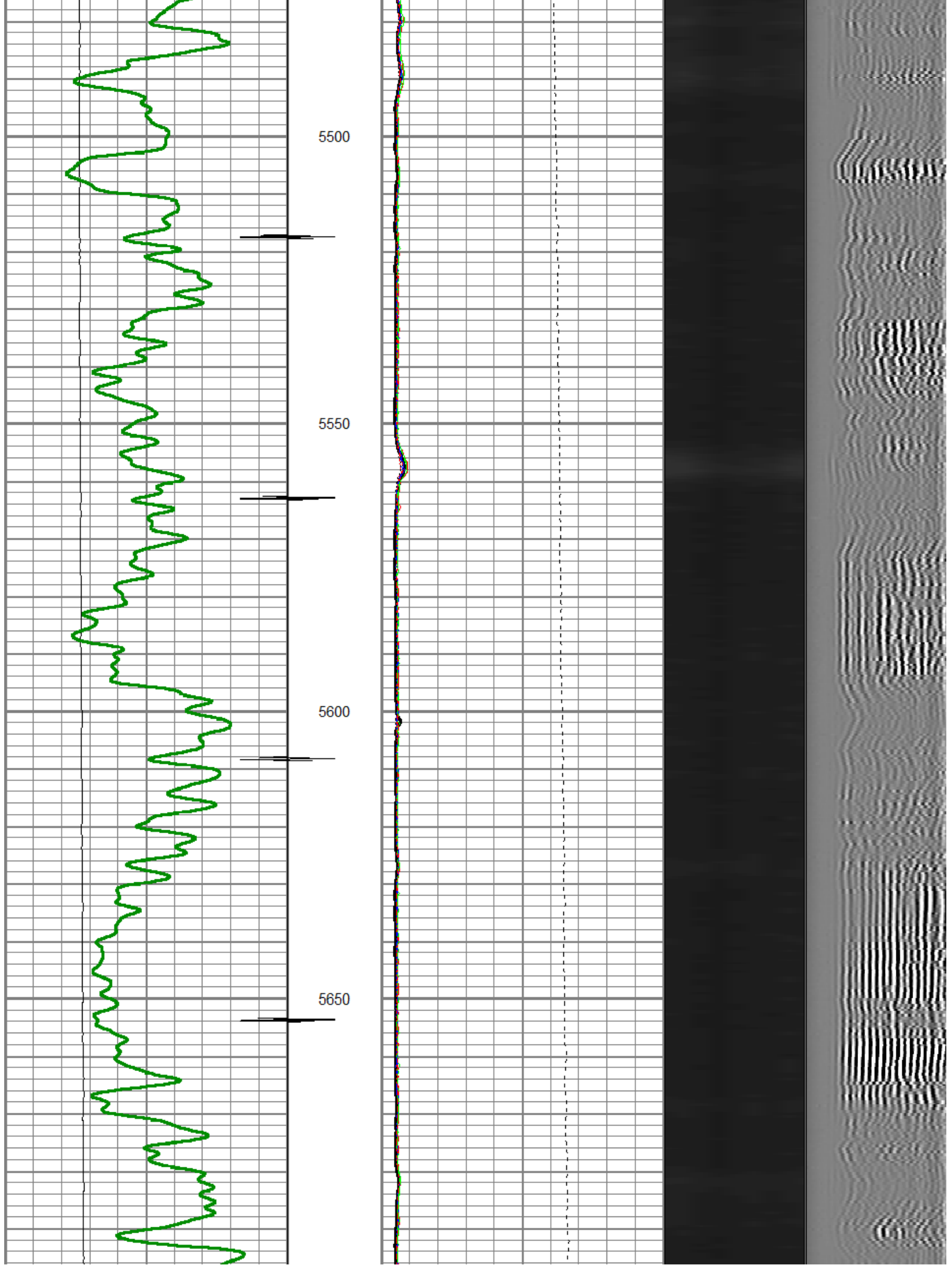


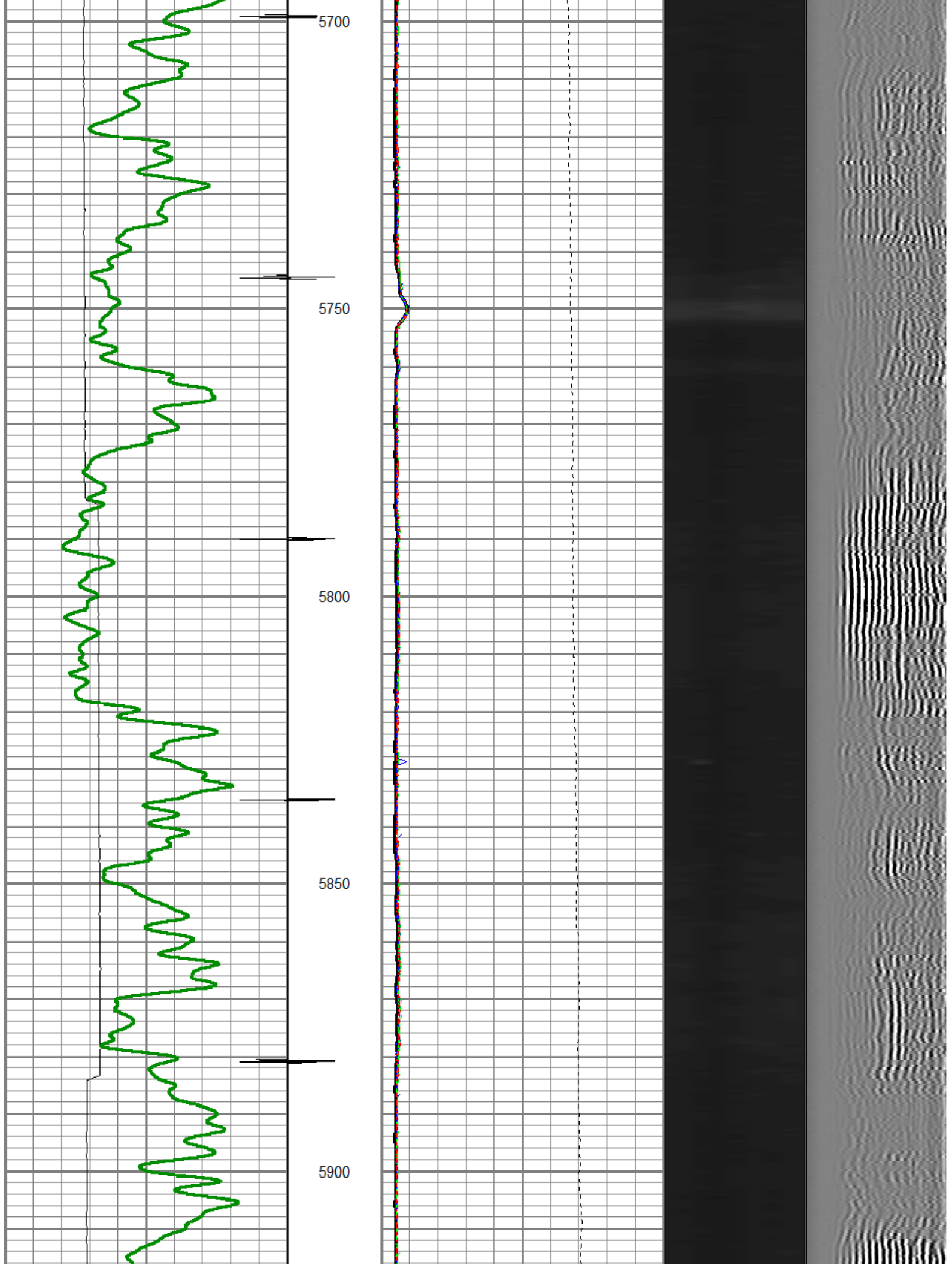


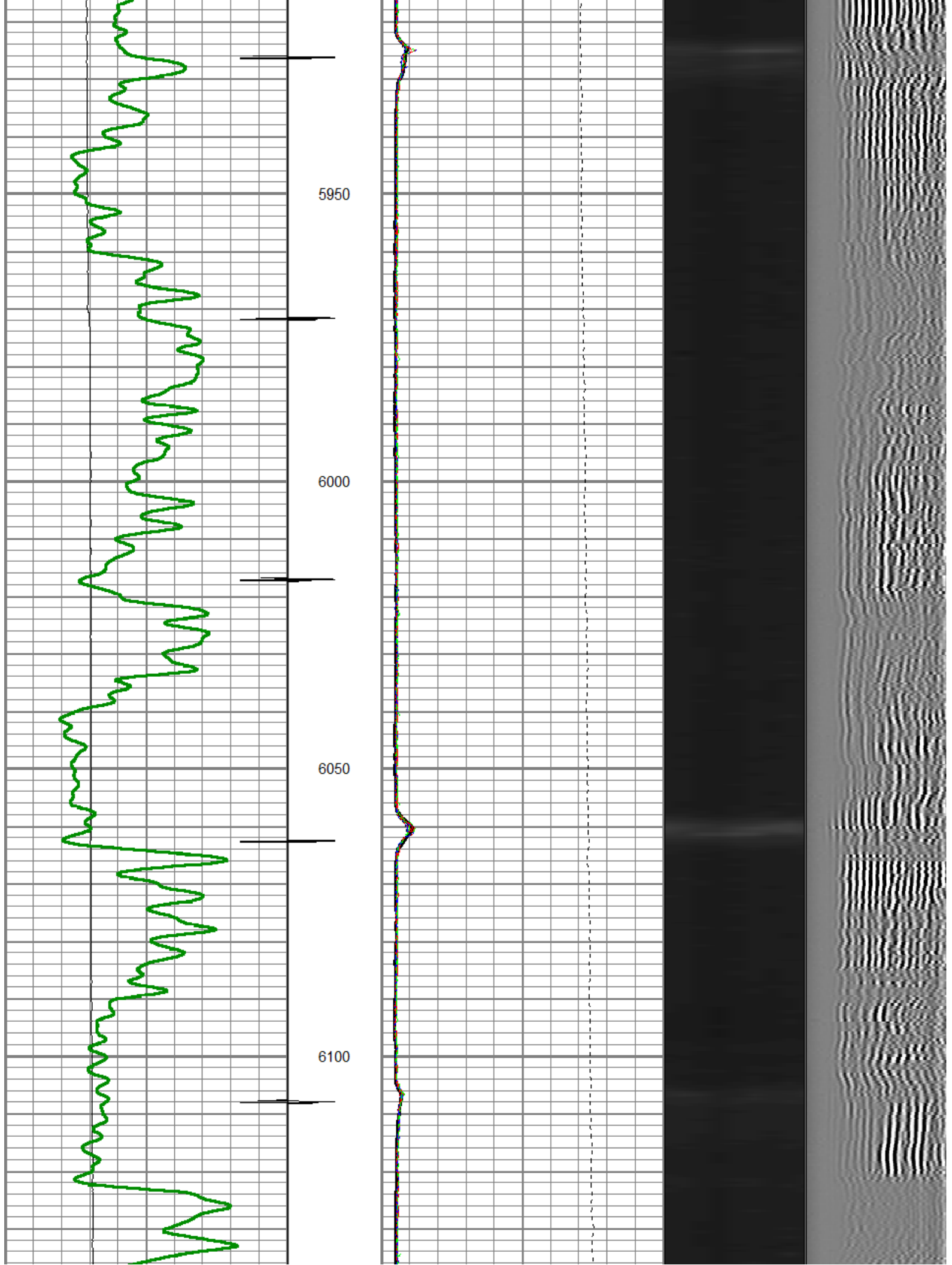


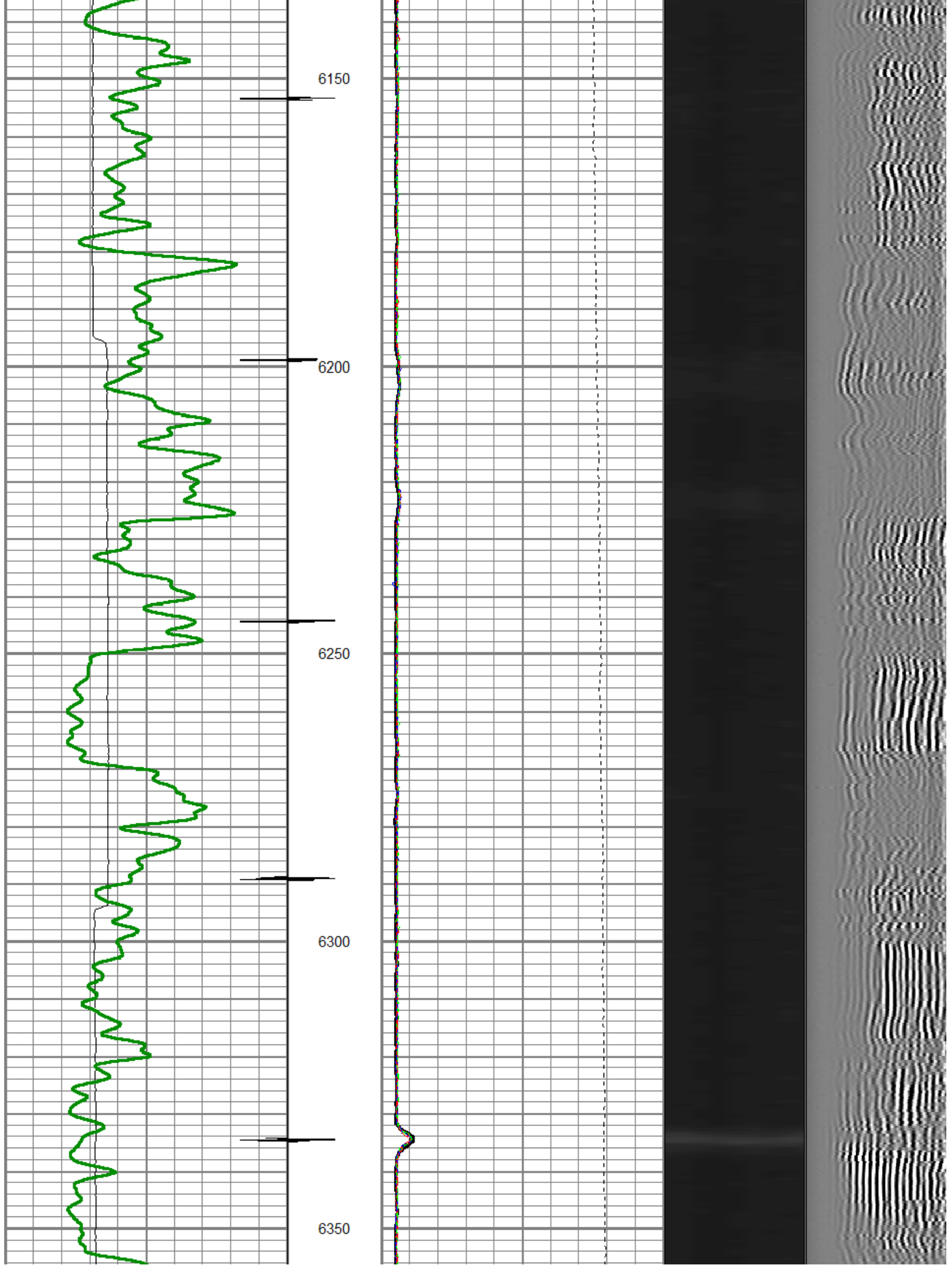


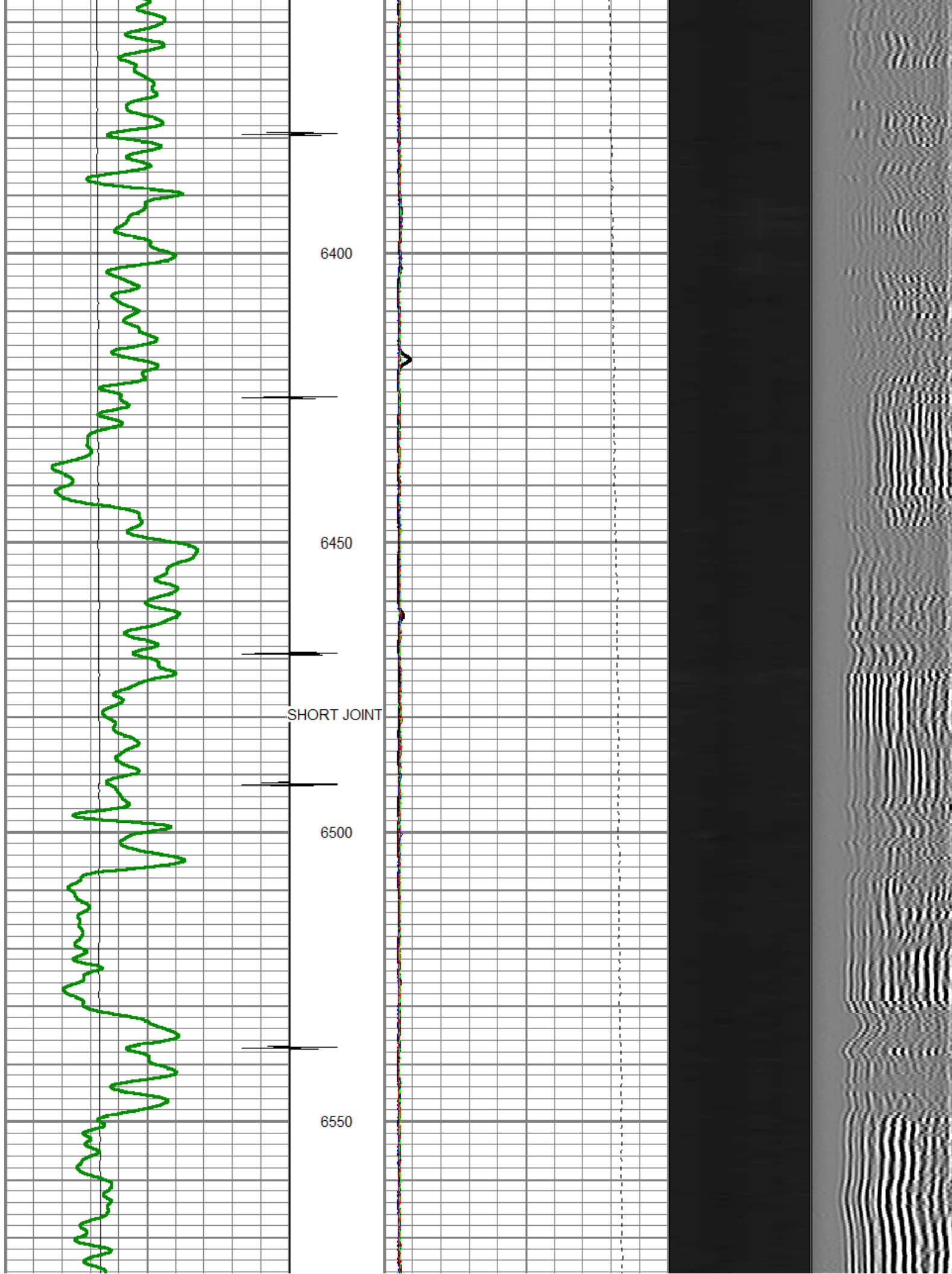


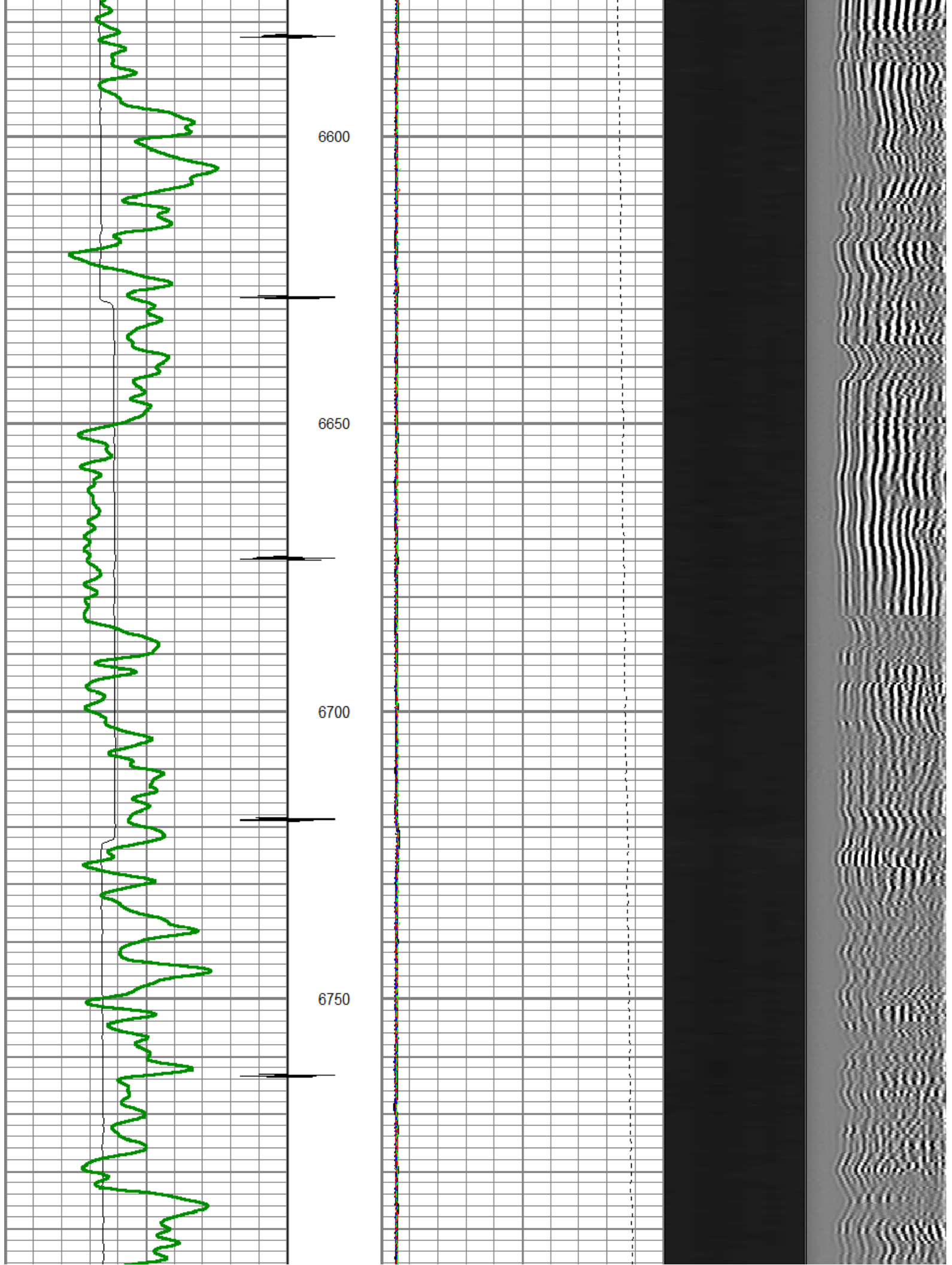


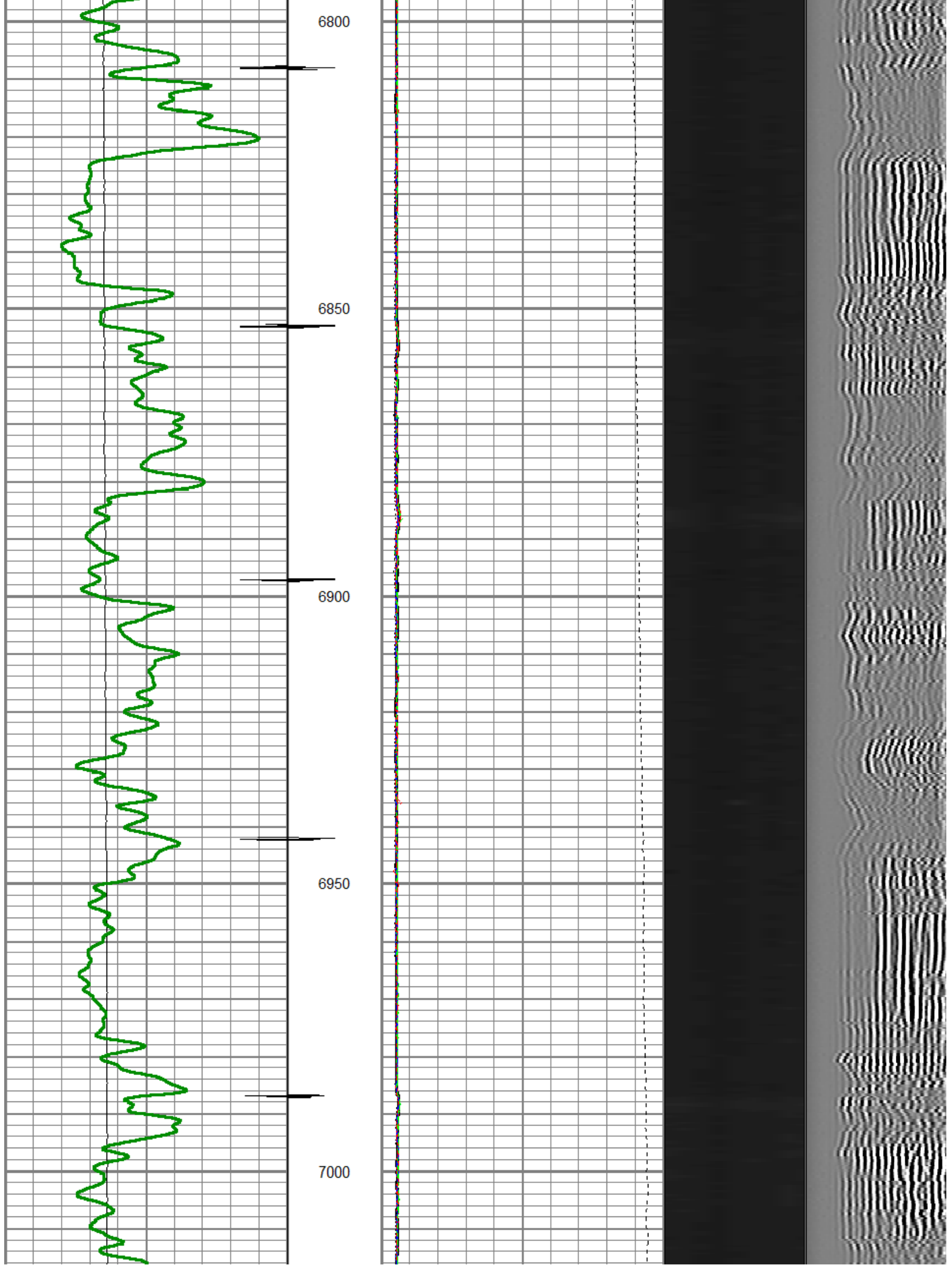


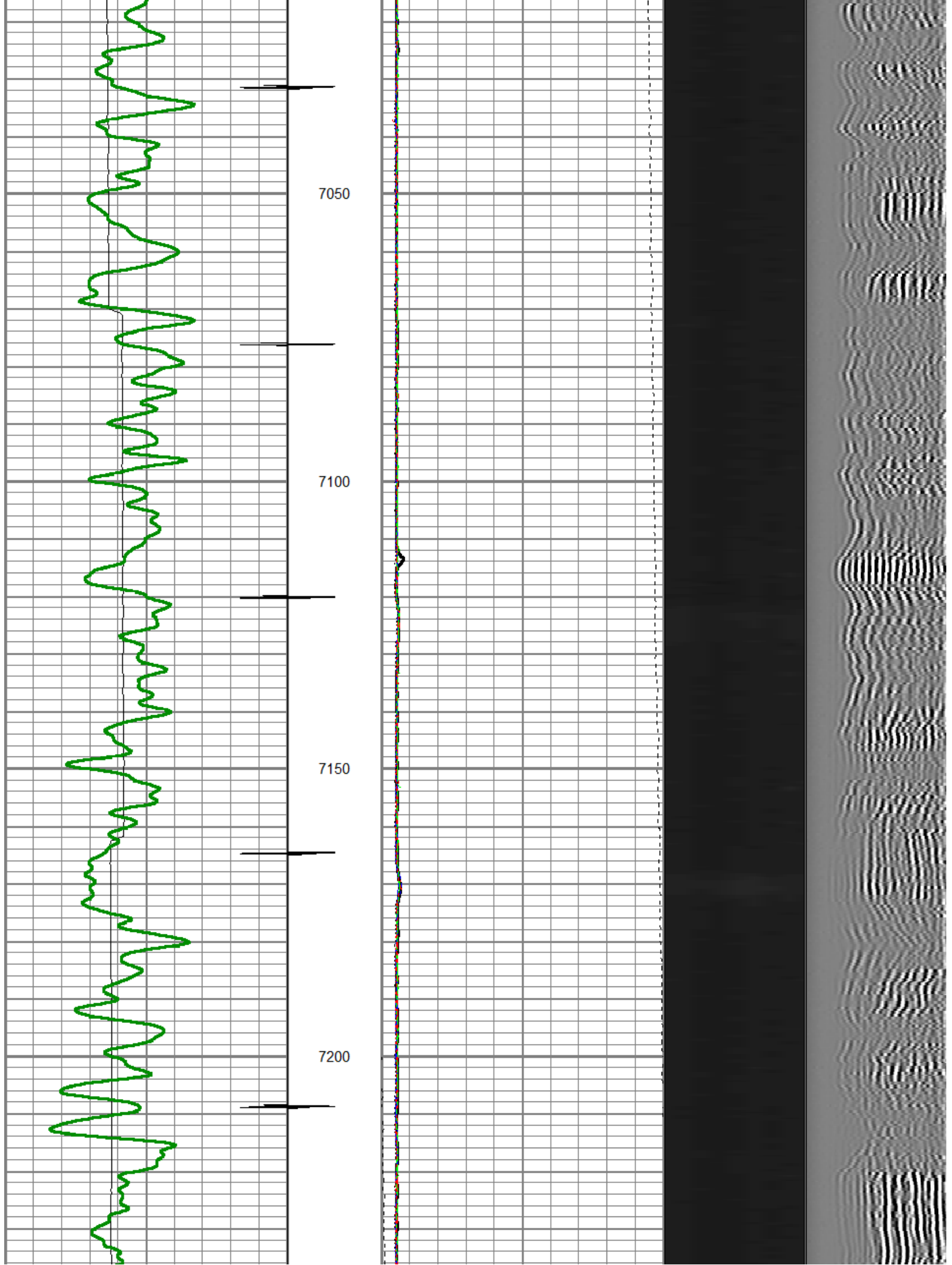


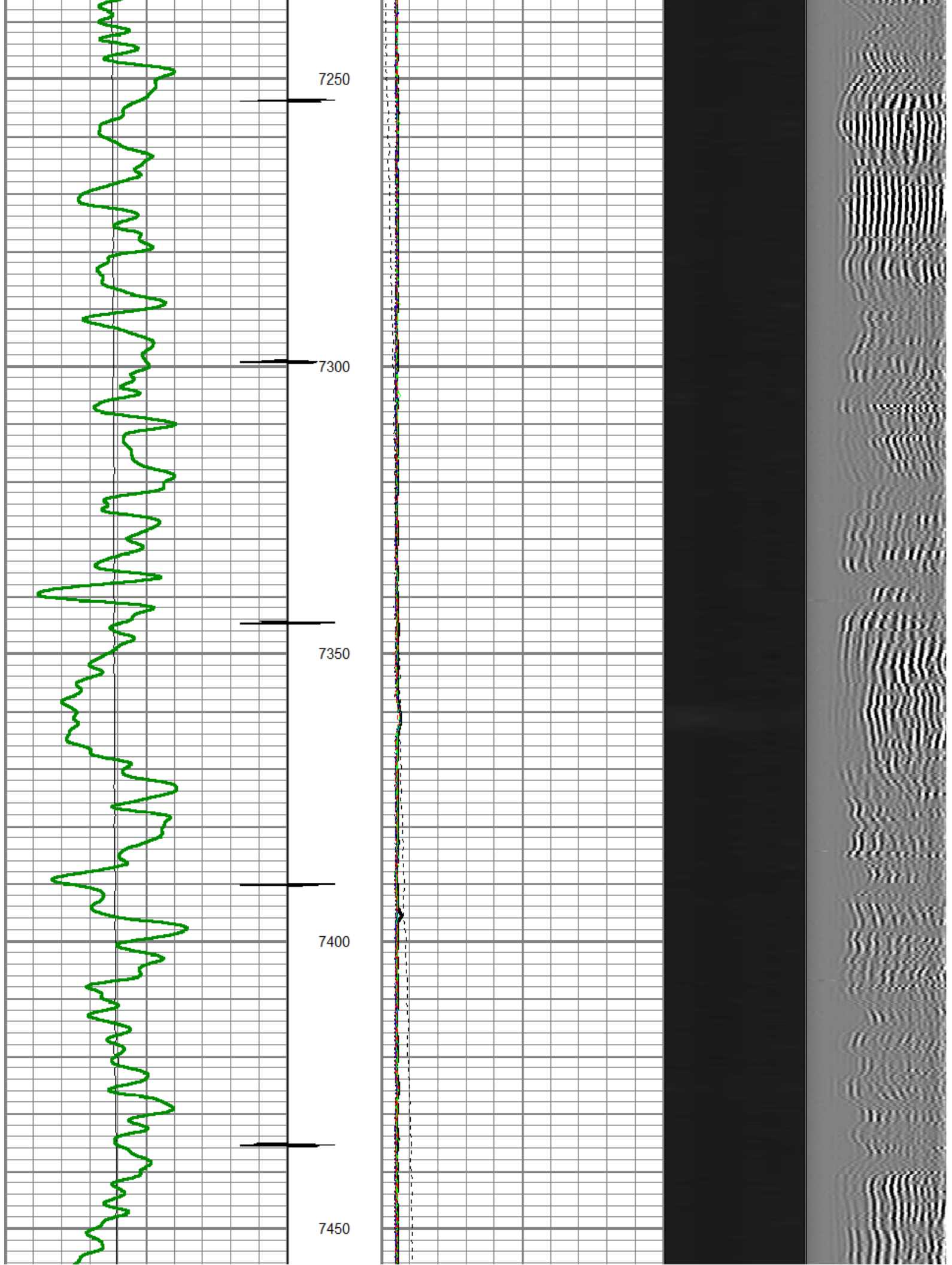


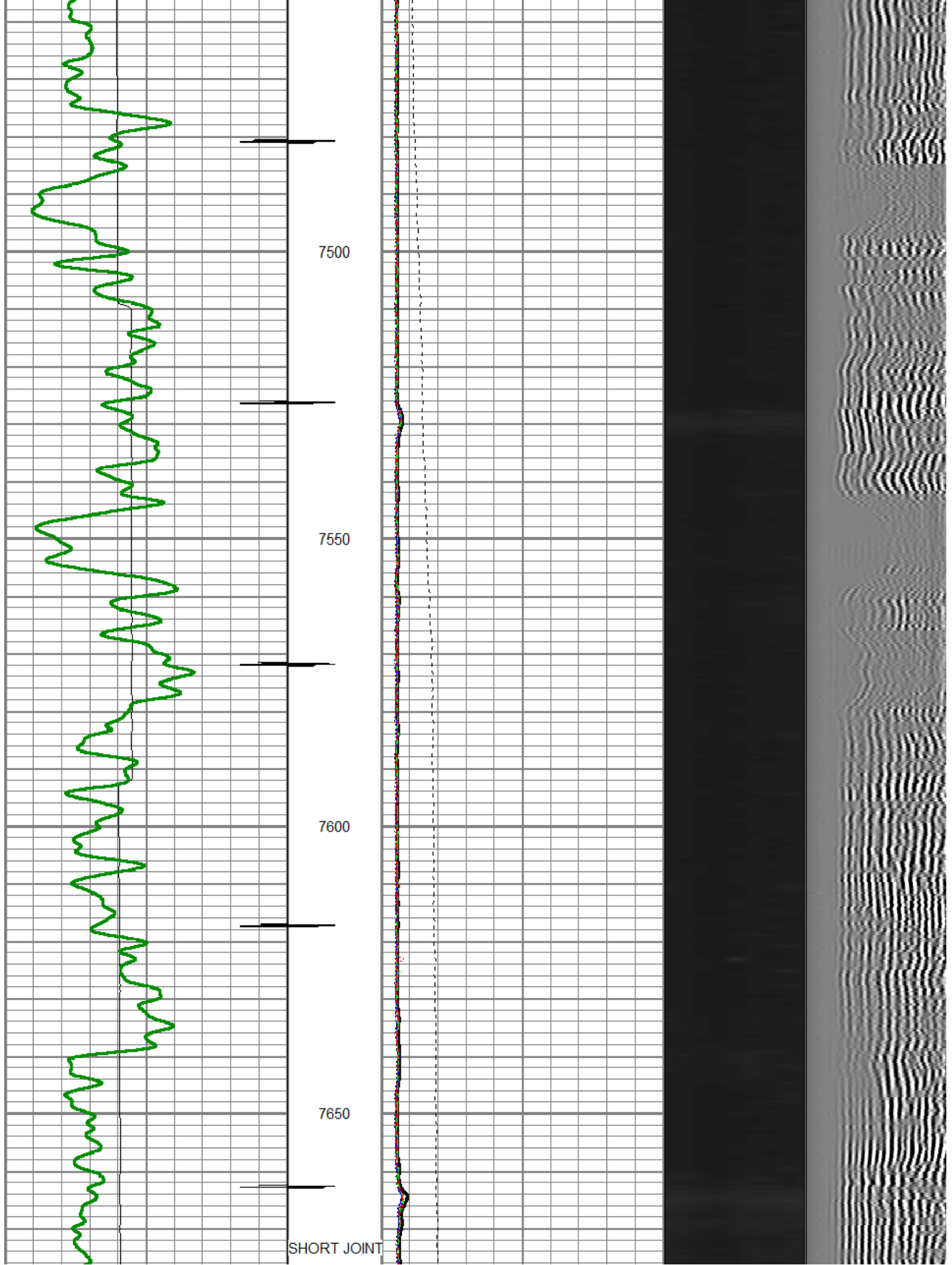


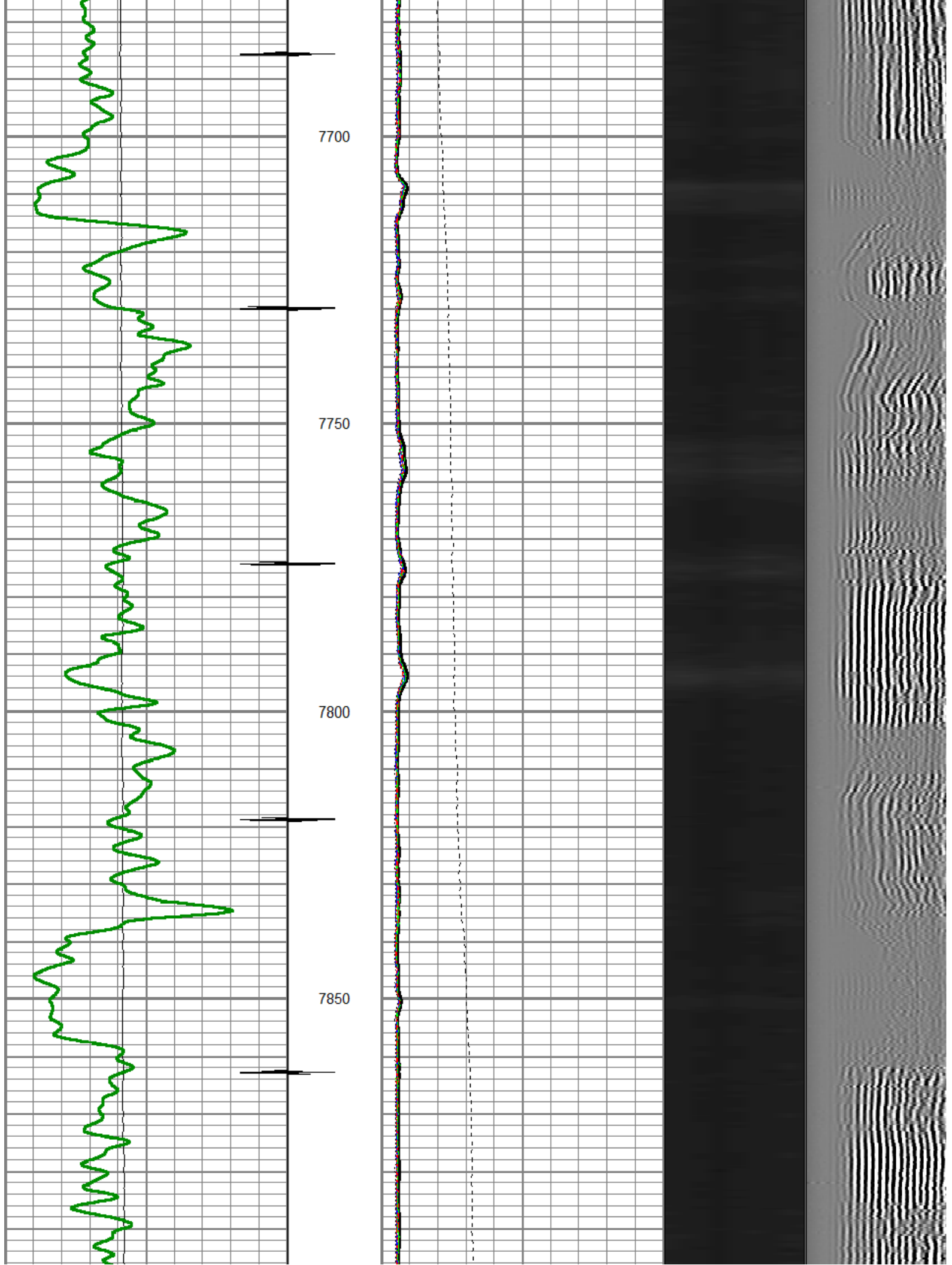


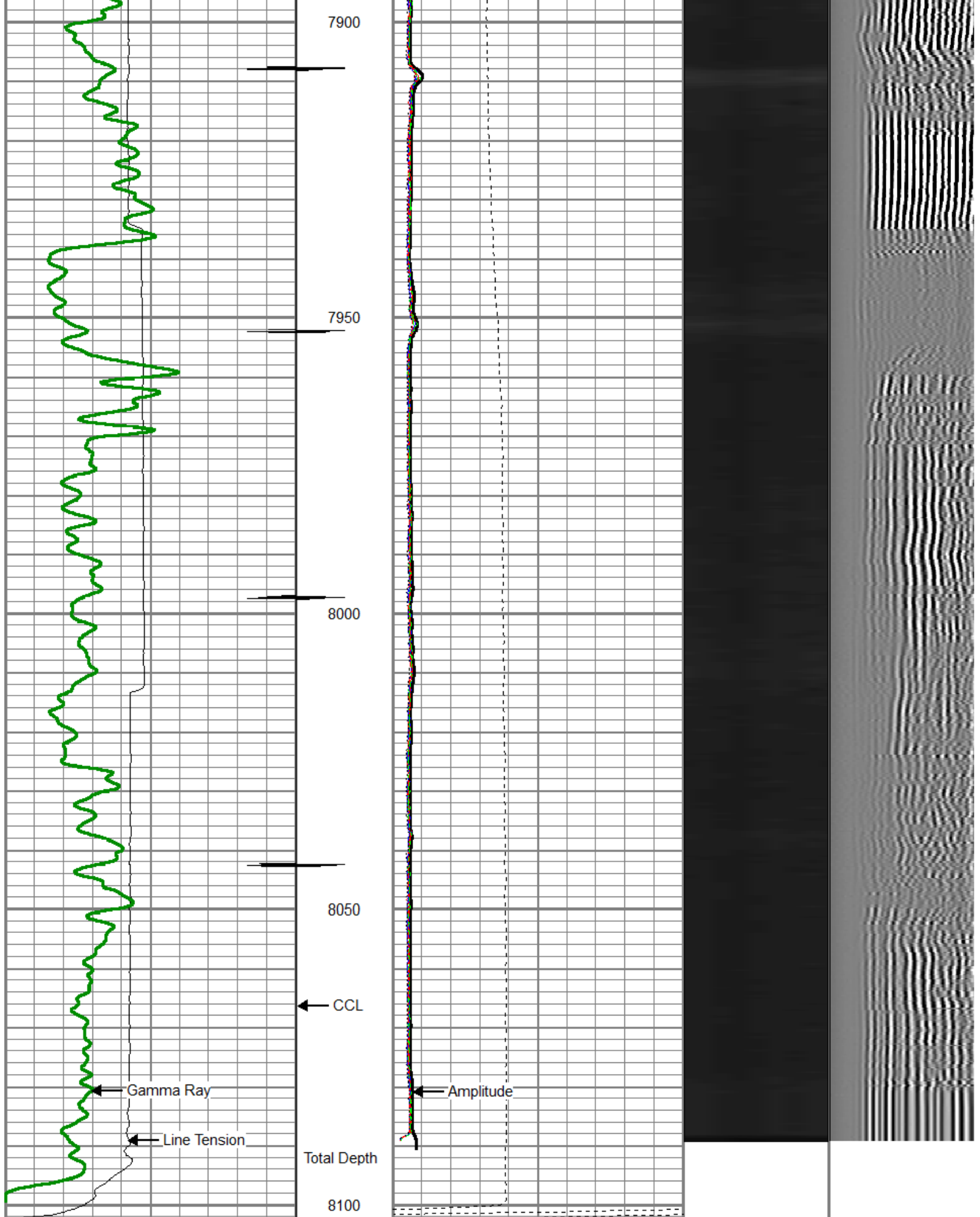
















0	LTEN (lb)	4000
0	GR (GAPI)	200

CCL

0	Amplitude (mV)	100
0	TT3FT (usec)	170
0	TEMP (degF)	100

1	SECTORS	8	Variable Density
0		70	200 1200

Sensor	Offset (ft)	Schematic	Description	Len (ft)	OD (in)	Wt (lb)
CCL	21.68		titan	1.00	1.69	2.00
			SNDX_CCL-SNDX_3_13_CCL (000001) CSS Gamma Ray/CCL (CCL Section)	1.92	3.13	11.02
			SONDEX	2.71	2.75	32.00
WVF3FT	13.92		SNDX_RBT-007 (000002) Radial Bond Tool - Analog 3 1/8	9.47	3.13	140.00
WVFS1	13.92					
WVFS2	13.92					
WVFS3	13.92					
WVFS4	13.92					
WVFS5	13.92					
WVFS6	13.92					
WVFS7	13.92					
WVFS8	13.92					
WVF5FT	12.92					
GR	5.17		SONDEX	2.71	2.75	32.00
			SNDX_GR-SNDX_3_13_GR (000001) Sondex Production Gamma Ray	2.94	3.13	22.05
			TEMP-SNDX_TEMP (SNDX_TEMP_01) Sondex Production Temperature Tool	3.14	1.63	10.00
TEMP	0.58					

Total Weight: 245.67 lb
O.D. 3.13 in



Company	ANTERO RESOURCES CORP.
Well	GENTRY B8
Field	MAMM CREEK
County	GARFIELD
State	COLORADO