

EnCana Oil & Gas (USA) Inc.

PL31SE Well Pad

Section 31, T9S, R95W, 6th P.M.

Mesa County, Colorado



DATE: December 11, 2007

SCALE: 1 : 100,000'

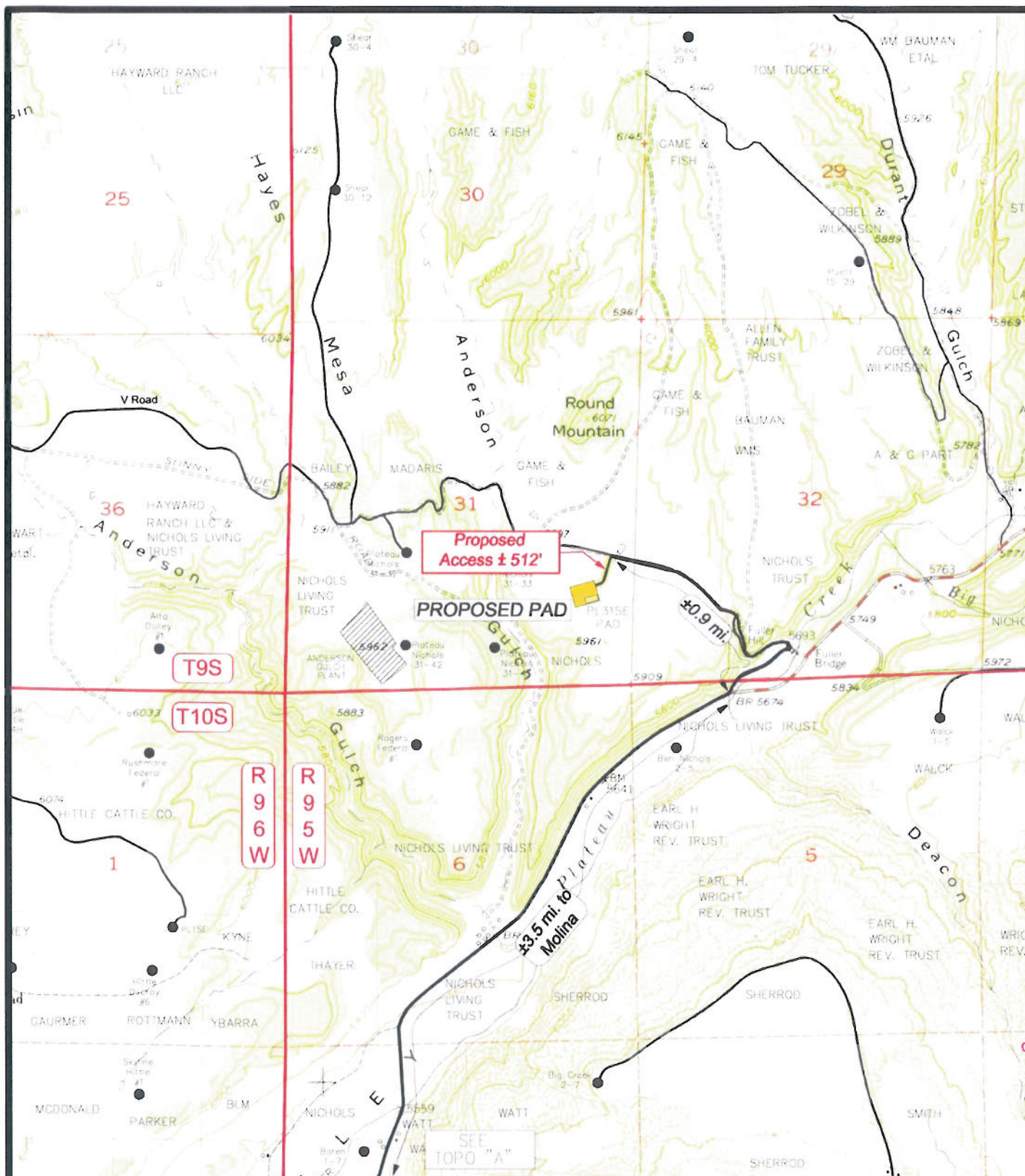
PROJECT NO.: 07-04-45

—LEGEND—

- Existing Road
- Proposed Road

**Topo
"A"**

**SHEET
8
OF 10**



EnCana Oil & Gas (USA) Inc.

Proposed PL31SE Well Pad
NE1/4 SE1/4 Section 31,
T9S, R95W, 6th P.M.
Mesa County, Colorado

WASATCH
SURVEYING
 906 Main Street
 Evanston, Wyoming 82930
 Phone No. (307) 789-4545

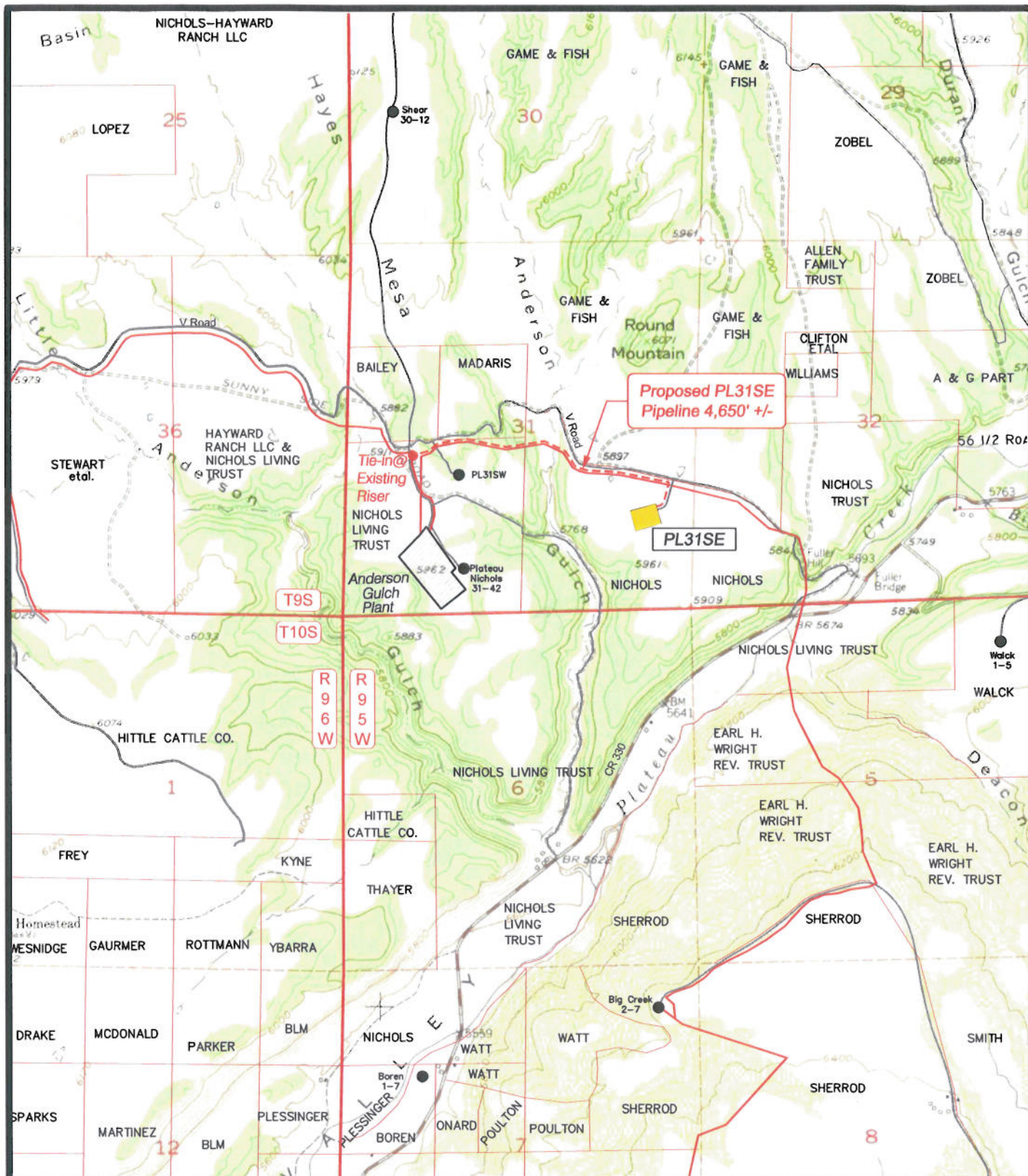
DATE: April 29, 2009
 SCALE: 1" = 2000'
 PROJECT NO.: 07-04-45

-LEGEND-

- Proposed Road
- Proposed Pad
- Existing Road

Topo
"B"

SHEET
9
OF 10

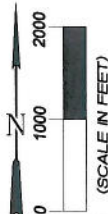


LEGEND

- PROPOSED WELL PAD
- PROPOSED PIPELINE
- EXISTING ROAD
- EXISTING PIPELINE



Wasatch Surveying Associates
 906 Main Street Evanston, Wyoming 82930
 Phone No. (307) 789-4545 Fax 307-789-5722



EnCana Oil & Gas (USA) Inc.

PL31SE Well Pad - Pipeline Route
 SECTION 31, T9S, R95W, 6th, P.M.
 MESA COUNTY, COLORADO

TOPO D

PROJECT NUMBER
 07-04-45
 DATE: 11/21/11
 SCALE: 1" = 2000'

10
 of 10