

## SURFACE USE AGREEMENT

THIS SURFACE USE AGREEMENT ("Agreement"), dated effective this 20 day of July, 2011, is made by and between the undersigned, Regina Lynn Alter, whose address is 26655 County Road 46, Kersey, Colorado 80644, herein called "Owner", and Noble Energy, Inc., 1625 Broadway, Suite 2200, Denver, Colorado 80202, herein called "Noble";

WHEREAS, Owner represents that they are the surface owners and in possession of an interest in part or all of the surface estate for the following described lands in Weld County, Colorado, said land herein called "Lands", to wit;

Township 4 North, Range 64 West, 6th P.M.  
Section 9: W/2SW/4;

covering the following named wells: ALTER C09-33D, ALTER C09-24D, ALTER C16-28D, and ALTER C16-29D.

WHEREAS, Owner recognizes that Noble has the right to conduct operations on the Lands pursuant to Oil & Gas Lease(s) covering the Lands and Owner and Noble desire to minimize any surface damage to the Lands and to reach an agreement regarding such surface damage;

NOW, THEREFORE, in consideration of the and other valuable consideration, the sufficiency of which is hereby acknowledged, Owner and Noble agree as follows:

1. Payment to Owner. Prior to commencement of drilling operations on the Lands, Noble shall pay Owner the following sum as full settlement and satisfaction of all damages growing out of, incident to, or in connection with the usual and customary exploration, drilling, stimulation, completion, re-stimulation, re-completion, deepening, reworking, equipping, production, maintenance, plugging and abandoning operations for the well(s) together with the installation, operation and maintenance of the associated flowline(s), access roads and production facilities, unless otherwise specifically provided herein:

A. for the proposed  
ALTER C09-33D wellsite and for the proposed  
ALTER C09-24D, ALTER C16-28D and ALTER C16-29D wellsites located on the  
Lands (and a like amount for any subsequent wellsites to be located on the Lands) in  
which Owner owns the entire surface estate, together with any lands used for road  
purposes, production facilities, pipelines, flowlines or other necessary facilities in  
connection with the wellsites.

B. If, by reasons directly resulting from the operations of Noble, there is damage to real or personal property upon the Lands which is not associated with usual and customary operations, including, but not limited to, damage to livestock, structures, buildings, fences, culverts, cement ditches, irrigation systems, and natural water ways, such damage will be repaired or replaced by Noble, or Noble will pay reasonable compensation to Owner for such additional actual damage or an amount equal to the reasonable costs to repair such actual damages.

C. Owner agrees to notify any surface tenant that may be affected by Noble's operations on the Lands and Owner may allocate the payments made hereunder with such surface tenant as they shall mutually determine between themselves and Noble shall have no liability therefore.

2. Noble Obligations. In conducting operations on the Lands, Noble shall:

A. Locate, construct and install the wellsites, access roads, flowlines, and production facilities, including, but not limited to, pumping units, production tanks, water pits, heater/treaters, separators and emission control units as depicted on Exhibit "A" attached hereto and by this reference made a part of this Agreement.

B. Limit the size of each wellsite to approximately 350 feet by 400 feet during any drilling, completion, recompletion or workover operations and shall be no more than 1/4 acre in size during other periods. The area required for any tank battery location associated with each well shall be limited to approximately one-half acre in size upon completion of construction. Access roads shall be limited to approximately 30 feet in width during drilling, completion, deepening, refracing, recompletion, reworking, equipping and production operations. The permanent access roads to the wellheads and tank battery location shall be limited to 15 feet in width.

C. Separate the topsoil at the time of excavation of pits in accordance with Rule 1002.b.(1) of the rules and regulations of the Colorado Oil & Gas Conservation Commission ("COGCC") so that the topsoil and subsurface soil can be placed back in proper order as nearly as practicable.

D. Perform all reclamation in accordance with the rules and regulations of the COGCC, unless a variance is granted by the COGCC upon the request of Owner. Weather permitting, reclamation operations shall be completed within three months following drilling and subsequent related operations, unless Noble and Owner mutually agree to postponement because of crop or other considerations.

E. Use reasonable efforts to keep the wells, Lands, and production facilities free of weeds, debris and erosion.

F. Regarding a wellsite that is located in alfalfa fields, the Surface Owner shall have the option to either have Noble reseed the affected area at Noble sole cost, risk and expense, or reseed the affected area itself and receive payment from Noble in the

amount of \_\_\_\_\_ upon notice of such reseeded by  
Surface Owner. Such payment will constitute Surface Owner's acceptance of  
responsibility for compliance with COGCC Rule 1003.e.(1), Revegetation of Crop Lands,  
insofar as any perennial forage crops that were present before disturbance shall be re-  
established.

3. Advance Notice. Owner hereby acknowledges receipt of Noble's  
Advance Notice of Drilling and that this notice complies with, or hereby waives, all  
COGCC requirements that it be given advance notice by Noble of the proposed  
operations. Owner acknowledges receiving from Noble a brochure prepared by the  
COGCC which describes the rights and responsibilities of Owner as surface owner.

4. Good Faith Consultation. Owner acknowledges and agrees that Noble  
has consulted in good faith with Owner as to its proposed operations, in accordance with  
COGCC requirements, or hereby waives such requirements.

(a) Noble will provide Owner with the COGCC Form 2A for the well(s)  
when submitted to the COGCC, and Noble undertakes to ensure that said Form 2A  
accurately reflects the provisions of this Agreement, including the specified surface  
locations of facilities shown on Exhibit A.

(b) Owner agrees not to object to said Form 2A, so long as it is consistent  
with this Agreement, and hereby agrees to not comment on said Form 2A, to not request  
an extension of the comment period, to not request an onsite inspection and further agrees  
to not to appeal the approval and issuance of the Form 2A and the related Form 2.

5. Successors and Assigns. When Noble is used in this Agreement, it shall  
also mean the successors and assigns of Noble, as well as its employees and officers,  
agents, affiliates, contractors, subcontractors and/or purchasers. This Agreement shall be  
binding upon and inure to the benefit of the heirs, successors and assigns of Owner and  
Noble and may be executed in counterparts.

6. Confidentiality. Owner agrees to keep the amount of consideration paid  
hereunder by Noble confidential and shall not disclose such information without the  
advance written consent from Noble. Owner further agrees to include language in any  
annexation, subdivision plat, planned unit development or other land use designation for  
which Owner may apply to put successors or assigns on notice that the property is subject  
to this Agreement. Noble may record a memorandum evidencing the existence of this  
Agreement, but in all other respects its terms and conditions shall be held confidential by  
the parties.


7. Governing Law/Venue. This Agreement shall be interpreted according to  
the laws of the State of Colorado. Venue for any dispute shall be Weld County,  
Colorado.

8. Written Modifications/Notices. This Agreement may only be amended in writing signed by both parties. All notices to either party shall be in writing addressed to the parties at the address first set forth above.


9. Effective Date and Term. This Agreement shall become effective when it is fully executed and shall remain in full force and effect until Noble's leasehold estate expires or is terminated, and Noble has plugged and abandoned the well(s) and conducted reclamation in accordance with this Agreement and applicable COGCC rules and regulations, except that any release, discharge or indemnity from and against liability contained herein shall survive the expiration of this Agreement.


AGREED TO AND ACCEPTED AS OF THE DATE FIRST WRITTEN ABOVE.

**OWNER: REGINA LYNN ALTER**

By:   
Regina Lynn Alter

**NOBLE ENERGY, INC.**


By:   
Joseph H. Lorenzo, Attorney-In-Fact

  
RL MV

## Exhibit "A"


Attached to and by reference made a part of that certain Surface Use Agreement dated July  
20, 2011, by and between Regina Lynn Alter as "Owner", and Noble Energy, Inc. as  
"Noble" covering the following lands:

Township 4 North, Range 64 West, 6th P.M.  
Section 9: W/2SW/4  
Weld County, Colorado



1. ALTER C09-33D
2. ALTER C09-24D
3. ALTER C16-28D
4. ALTER C16-29D
5. MARK ALTER C16-79HN

Road Access 

Flowline 

Tank Battery 