

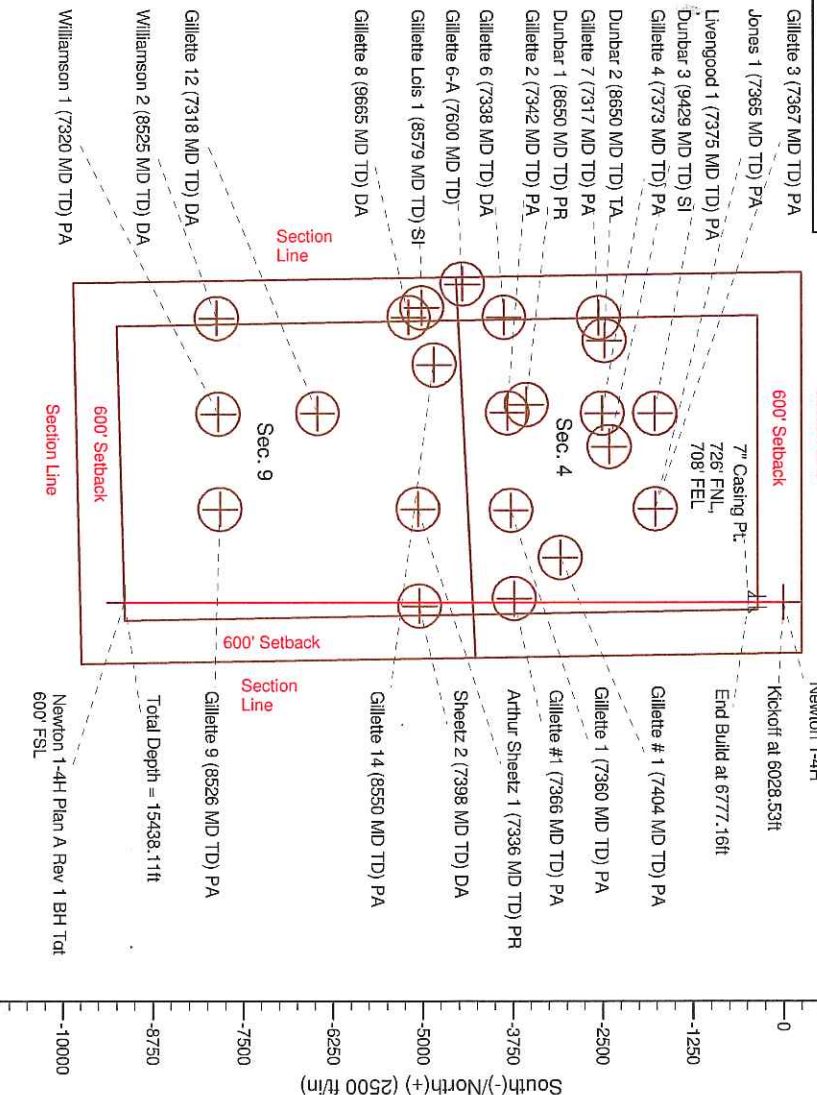

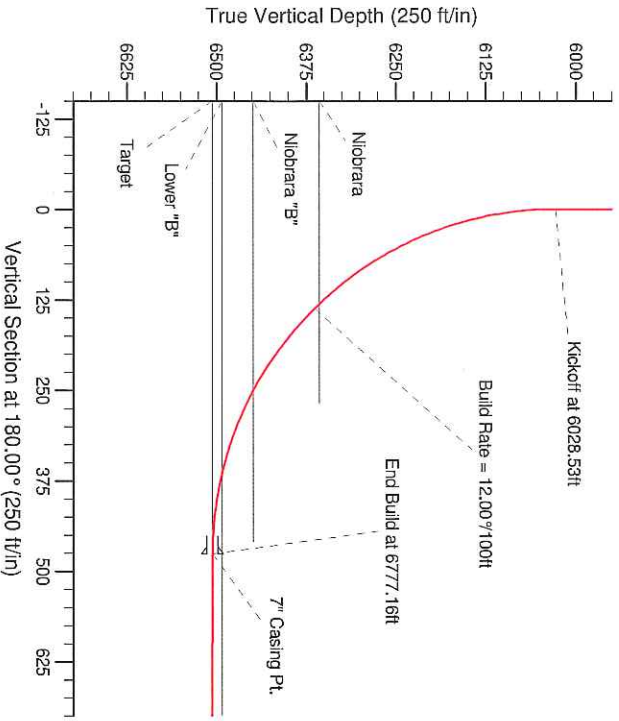

Project: Weld County, CO
Site: Sec. 4-T9N-R61W
Well: Newton 1-4H
Wellbore: Plan A Rev 1
Design: Plan A Rev 1 Proposal

Continental Resources, Inc.

HALLIBURTON
Sperdy Drilling

SECTION DETAILS

| Sec | MD | Inc | Azi | TVD | +N/-S | +E/-W | Dleg | TFace | VSec | Target |
|-----|----------|-------|---------|---------|----------|-------|-------|--------|---------|---------------------------------|
| 1 | 0.00 | 0.00 | 0.00 | 0.00 | 0.00 | 0.00 | 0.00 | 0.00 | 0.00 | |
| 2 | 6028.53 | 88.83 | 0.00 | 6028.53 | 0.00 | 0.00 | 0.00 | 0.00 | 0.00 | |
| 3 | 6777.16 | 88.83 | 180.000 | 6506.00 | -476.09 | 0.00 | 12.00 | 180.00 | 476.09 | |
| 4 | 15438.11 | 88.83 | 180.000 | 6531.00 | -9137.00 | 0.00 | 0.00 | 0.00 | 9137.00 | Newton 1-4H Plan A Rev 1 BH Tgt |



WELL DETAILS: Newton 1-4H

| | | |
|---------------|---------|-----------|
| Ground Level: | 4985.00 | Longitude |
| North | 4985.00 | Latitude |
| East | 4985.00 | Longitude |
| South | 4985.00 | Latitude |
| West | 4985.00 | Longitude |
| North | 4985.00 | Latitude |
| East | 4985.00 | Longitude |
| South | 4985.00 | Latitude |
| West | 4985.00 | Longitude |

Plan: Plan A Rev 1 Proposal (Newton 1-4H/Plan A Rev 1)

Created By: Paul A. Bitzan Date: 02/10/2011

Checked: _____ Date: _____

Reviewed: _____ Date: _____

Approved: _____ Date: _____