JW WIRELINE COMPANY

CEMENT BOND LOG
GR CCL
VDL

Company MOUNTAIN PETROLEUM CORPORATION
Well PETERS 44-4
Field BEECHER ISLAND
County YUMA State COLORADO

Location: API # : 05-125-11096-00
660' FSL & 660' FEL
SE SE
SEC 4 TWP 2S RGE 43W

Other Services
PERF
SWAB

Permanent Datum G.L. Elevation 3745
Log Measured From K.B.
Drilling Measured From K.B.

Elevation
K.B. 3750
D.F. 3749
G.L. 3745

Company	MOUNTAIN PETROLEUM CORPORATION
Well	PETERS 44-4
Field	BEECHER ISLAND
County	YUMA
State	COLORADO

Date	FEB 2, 2008		
Run Number	1		
Depth Driller	1910		
Depth Logger	1875		
Bottom Logged Interval	1873		
Top Log Interval	750		
Open Hole Size	6.25		
Type Fluid	WATER		
Density / Viscosity	--		
Max. Recorded Temp.	--		
Estimated Cement Top	890		
Time Well Ready	ROA		
Time Logger on Bottom	--		
Equipment Number	480		
Location	YUMA		
Recorded By	BRADY DILKA		
Witnessed By	TIM PROBASCO		

Borehole Record				Tubing Record			
Run Number	Bit	From	To	Size	Weight	From	To

Casing Record	Size	Wgt/Ft	Top	Bottom
Surface String				
Prot. String				
Production String				
Liner				

<<< Fold Here >>>

All interpretations are opinions based on inferences from electrical or other measurements and we cannot and do not guarantee the accuracy or correctness of any interpretation, and we shall not, except in the case of gross or willful negligence on our part, be liable or responsible for any loss, costs, damages, or expenses incurred or sustained by anyone resulting from any interpretation made by any of our officers, agents or employees. These interpretations are also subject to our general terms and conditions set out in our current Price Schedule.

Comments

THANK YOU FOR CHOOSING JW WIRELINE
DEPTH REFERENCE TO PSI OPEN HOLE DATED FEB 1, 2007
PERF INTERVAL 1752-1772 AT 3 SPF

Database File:	peters 44-4.db
Dataset Pathname:	pass2
Presentation Format:	cblx
Dataset Creation:	Tue Feb 12 07:34:29 2008 by Log Std Casedhole 07122
Charted by:	Depth in Feet scaled 1:240

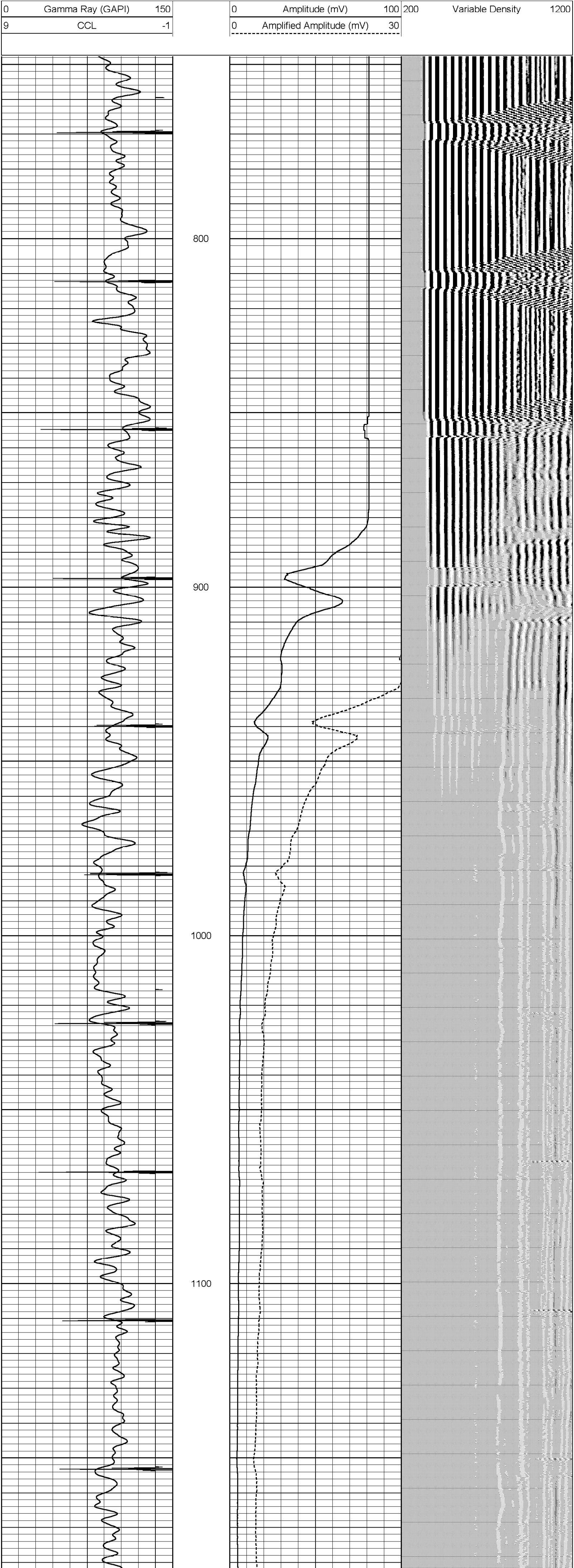

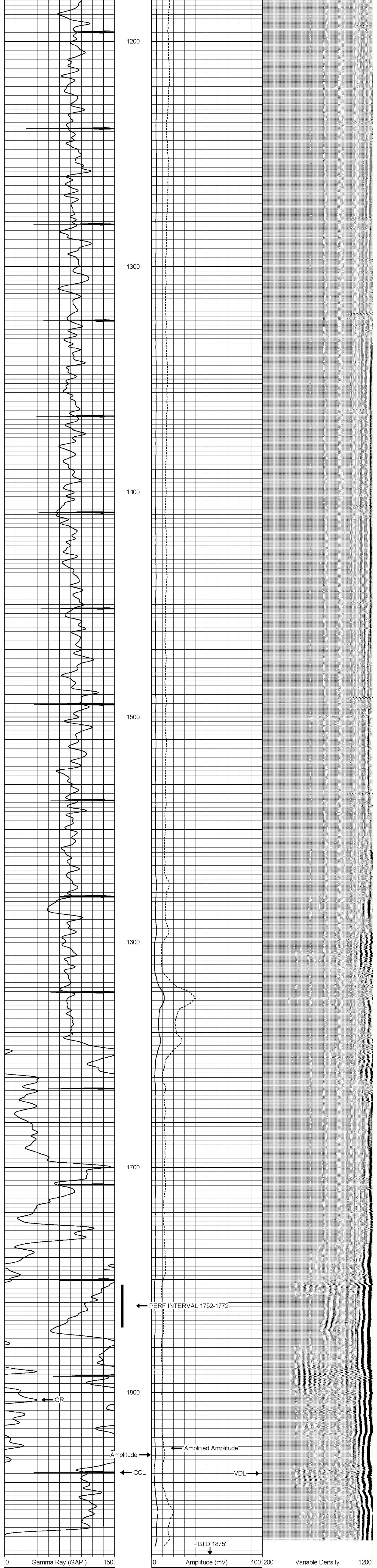

9	CCL	-1	0	Amplified Amplitude (mV)	30

Database File:	peters 44-4.db
Dataset Pathname:	pass3
Presentation Format:	cblx
Dataset Creation:	Tue Feb 12 07:55:23 2008 by Log Std Casedhole 07122
Charted by:	Depth in Feet scaled 1:240

0	Gamma Ray (GAPI)	150	0	Amplitude (mV)	100	200	Variable Density	1200
9	CCL	-1	0	Amplified Amplitude (mV)	30			

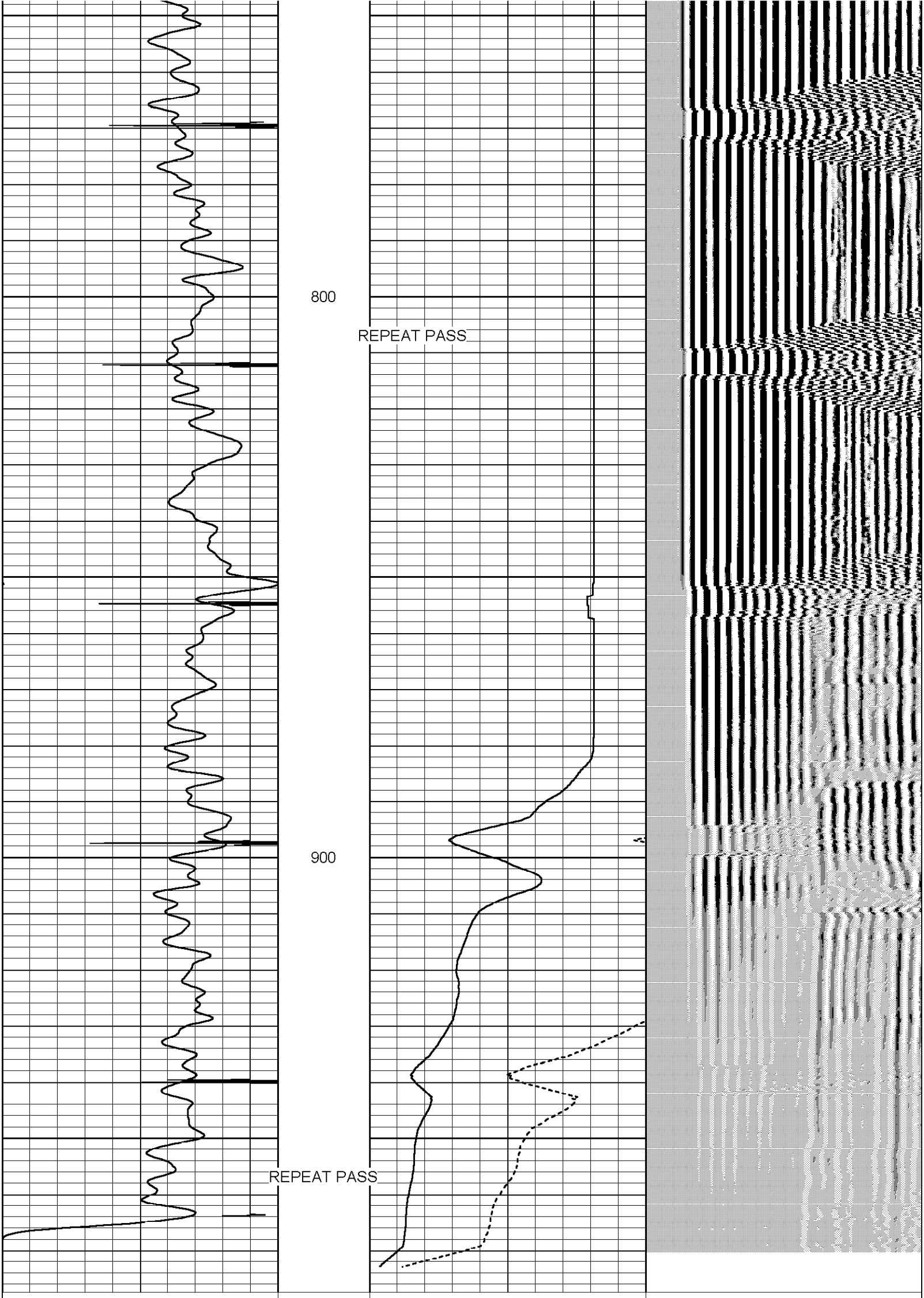

0	Gamma Ray (GAPI)	150	0	Amplitude (mV)	100	200	Variable Density	1200
9	CCL	-1	0	Amplified Amplitude (mV)	30			