



02084577

#112-204

Typical Isotherm

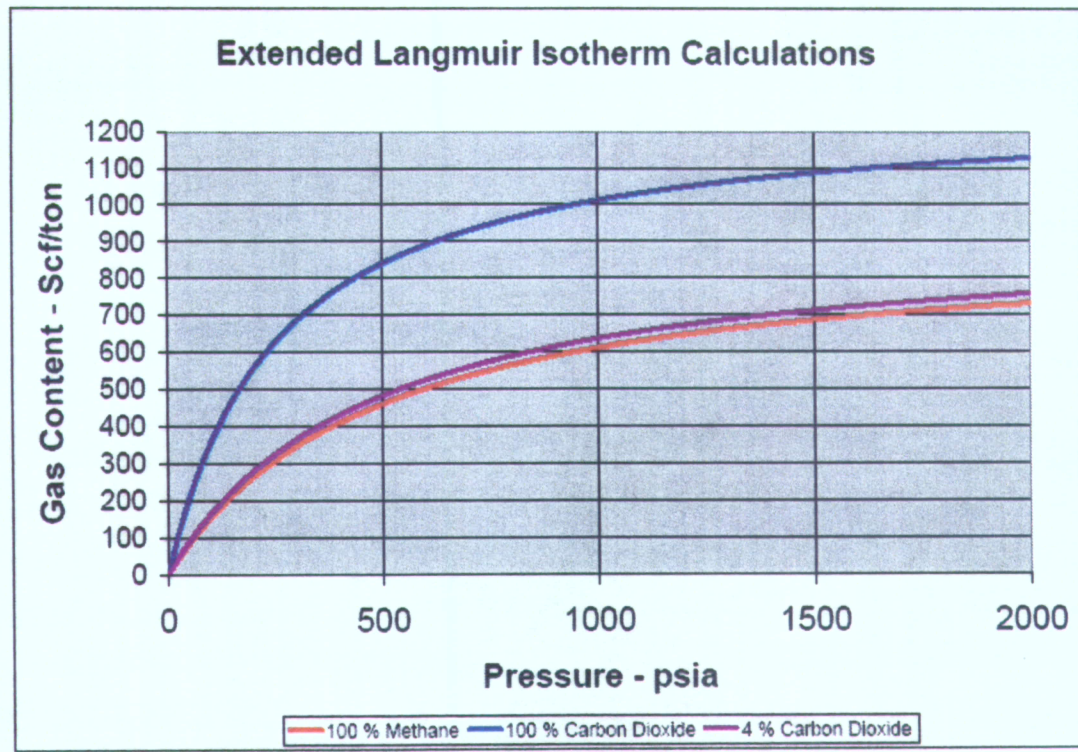
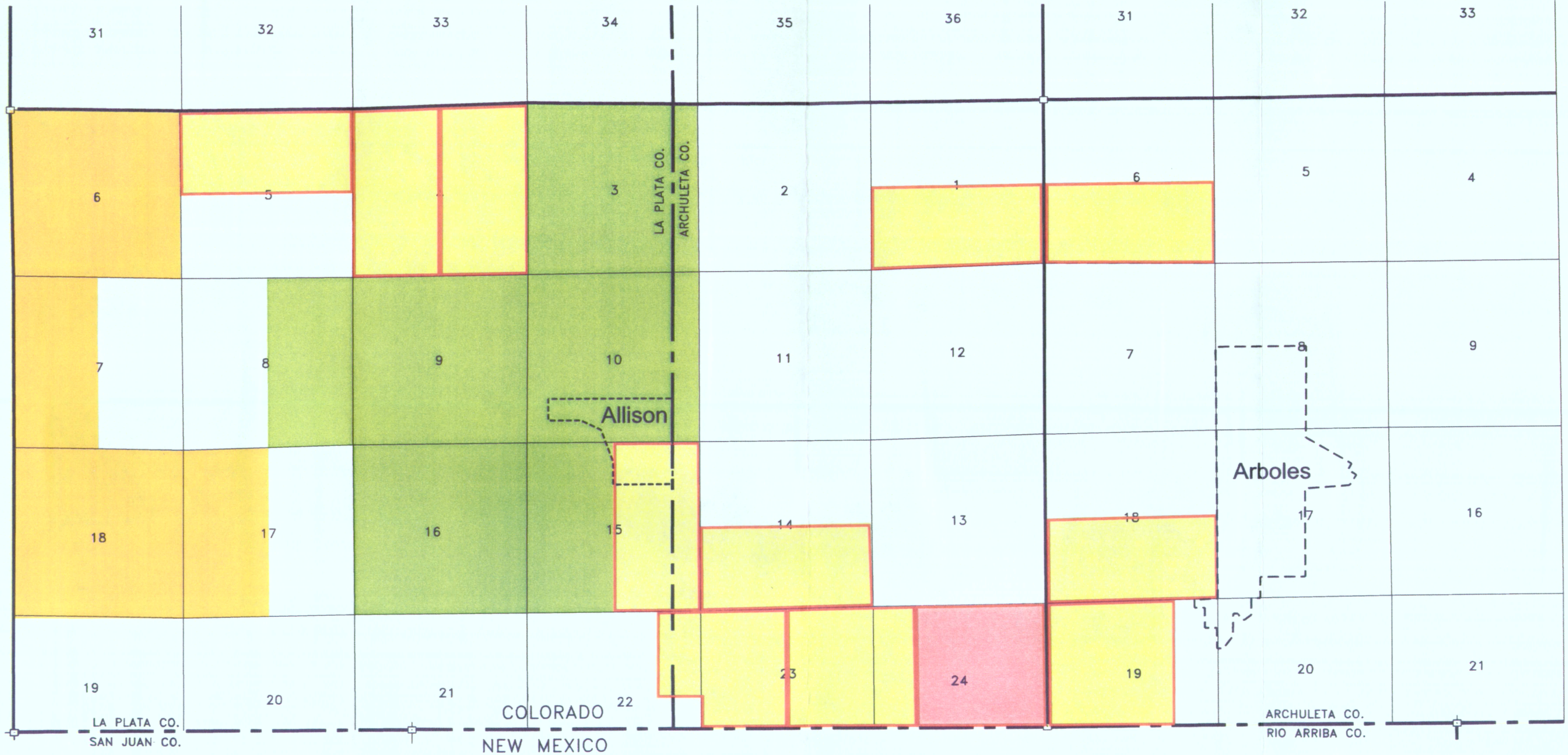


Exhibit 14

R - 6 - W

R - 5 - W



LEGEND

- BP 80 ACRE ORDER 112-190
- XTO 80 ACRE ORDER 112-185
- GOSNEY APPLICATION AREA
- ENERGEN APPLICATION AREA
- FRUITLAND COAL SPACING UNIT

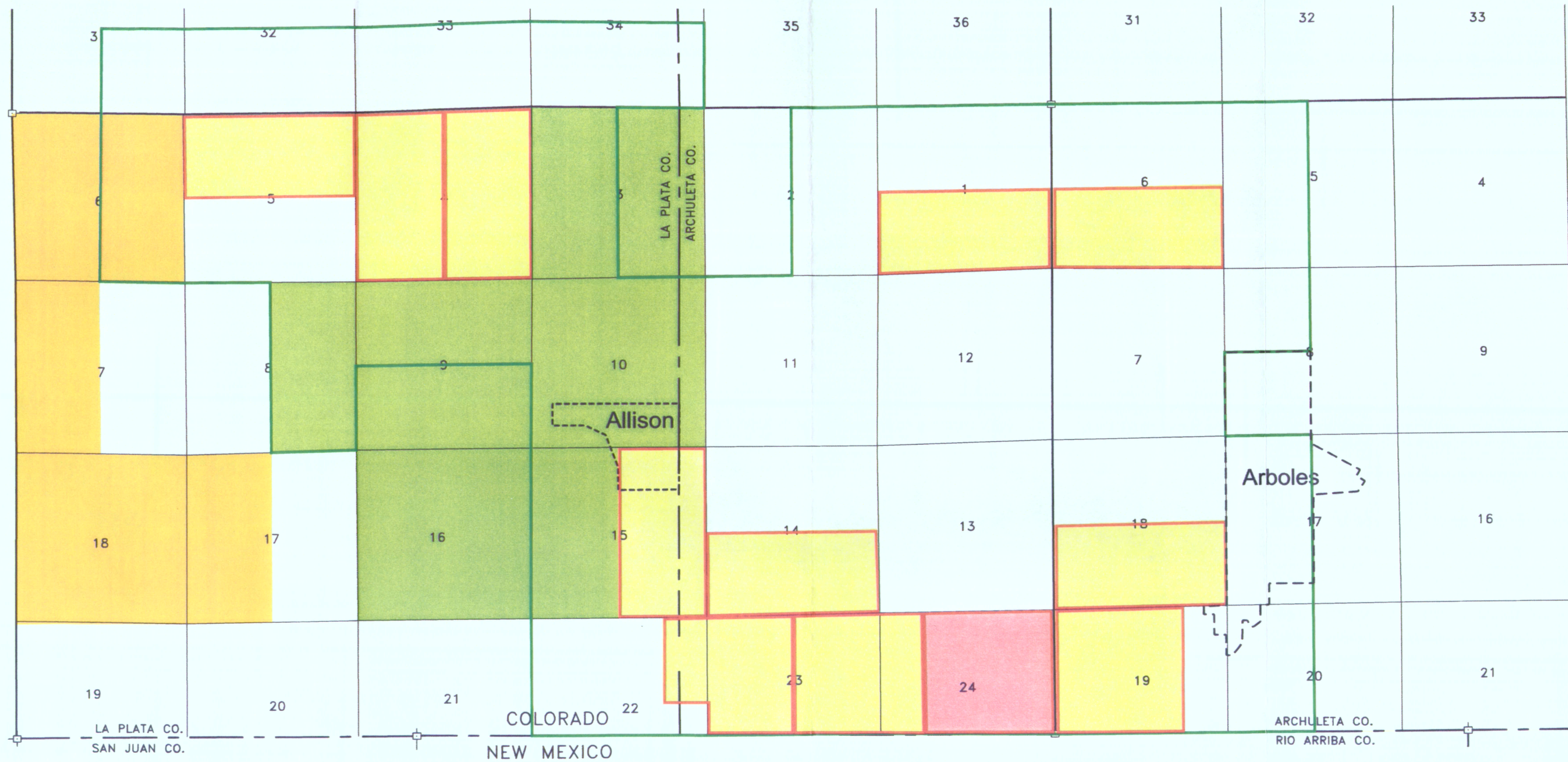
ENERGEN
RESOURCES

La Plata and Archuleta Counties
Colorado

80 Acre Application Area
Land Exhibit 2

R - 6 - W

R - 5 - W



LEGEND

- BP 80 ACRE ORDER 112-190
- XTO 80 ACRE ORDER 112-185
- GOSNEY APPLICATION AREA
- ENERGEN APPLICATION AREA
- AREA OF NOTICE
- FRUITLAND COAL SPACING UNIT

ENERGEN
RESOURCES

La Plata and Archuleta Counties
Colorado

Area Of Notice

Land Exhibit 3

R - 6 - W

R - 5 - W



LEGEND

-  FEE OWNERSHIP
-  FRUITLAND COAL SPACING UNIT

ENERGEN
RESOURCES

La Plata and Archuleta Counties
Colorado

80 Acre Application Area
Surface Ownership

Land Exhibit 4

R-6-W

R-5-W



LEGEND

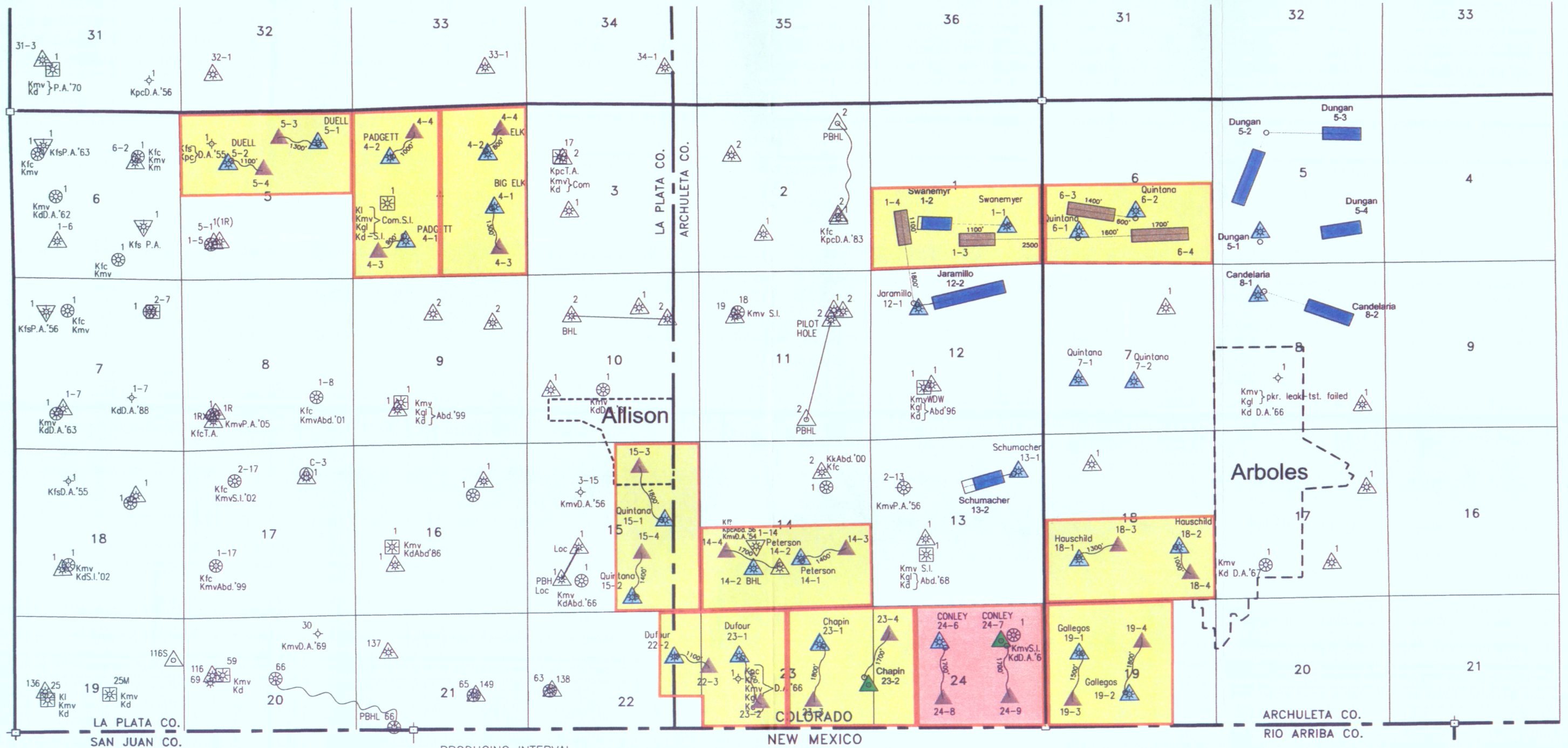
- FEE MINERALS
- S.U.I.T. MINERAL
- FRUITLAND COAL SPACING UNIT



La Plata and Archuleta Counties
Colorado
80 Acre Application Area
Mineral Ownership
Land Exhibit 5

R - 6 - W

R - 5 - W



Kfm	FARMINGTON	Kfm	
Kk	KIRTLAND	Kk	
	FRUITLAND	Kfs	
	FRUITLAND	Kfc	
	PICTURED CLIFFS	Kpc	
	CHACRA	Kc	
	MESAVERDE	Kmv	
	GALLUP	Kgl	
	DAKOTA	Kd	
	ALL PRODUCTION BELOW CRETACEOUS	Je	
		Pc	
		Pbc	
		Ml	
		Kch	CLIFFHOUSE
		Krn	MENESEE
		Kpl	POINT LOOKOUT
		Kt	TOCITO
		Kgh	GREENHORN
		Kd	ENTRADA
		Je	PARADOX
		Pc	BARKER CREEK
		Pbc	LEADVILLE

LEGEND

- GOSNEY APPLICATION AREA
- ENERGEN APPLICATION AREA
- FRUITLAND COAL SPACING UNIT
- HORIZONTAL WELL
- EXISTING ENERGEN WELL ON 160 ACRE SPACING
- FUTURE ENERGEN WELL ON 160 ACRE SPACING
- FUTURE ENERGEN WELL ON 80 ACRE SPACING

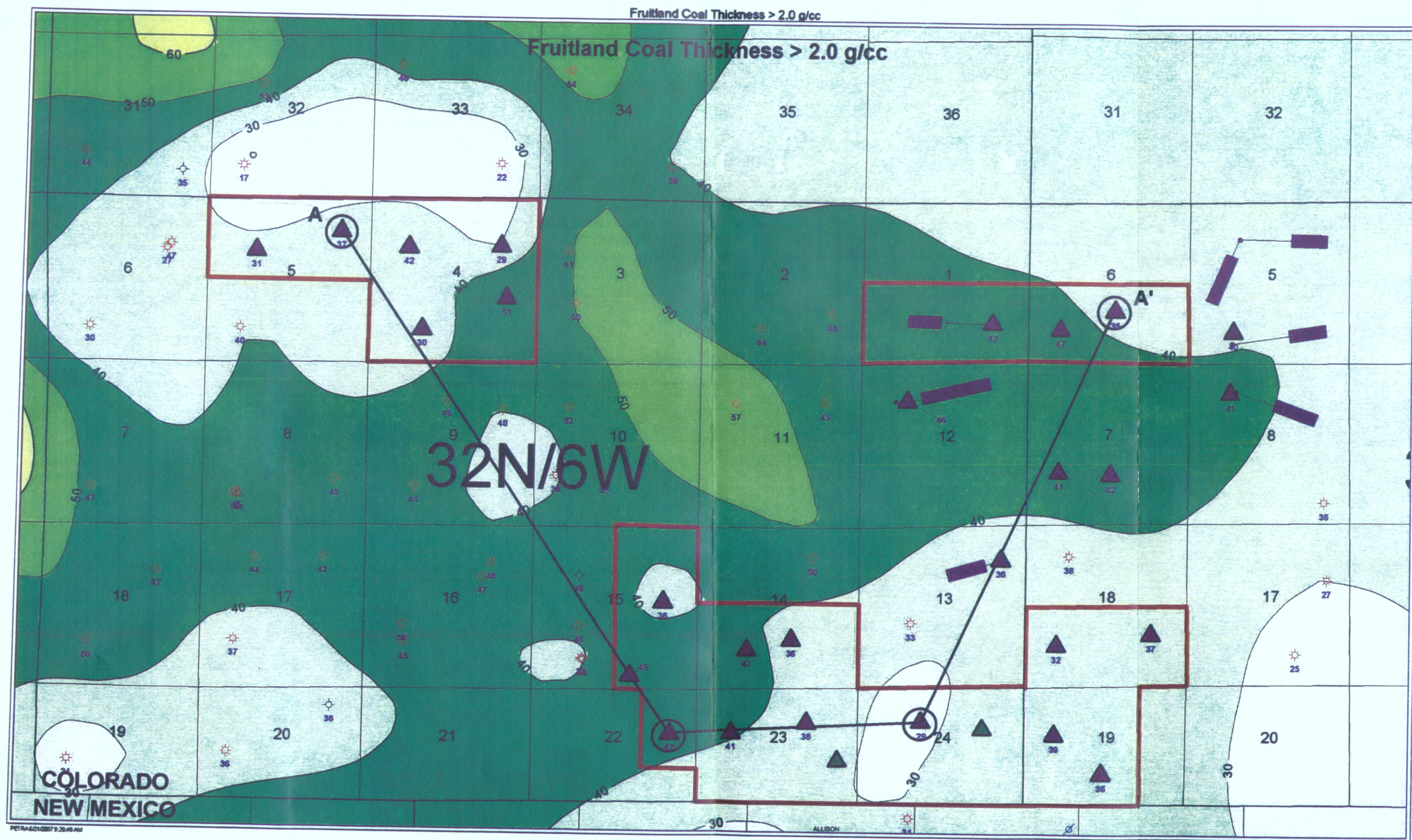
ENERGEN
RESOURCES

La Plata and Archuleta Counties
Colorado

80 Acre Application
Use Area

Land Exhibit 8

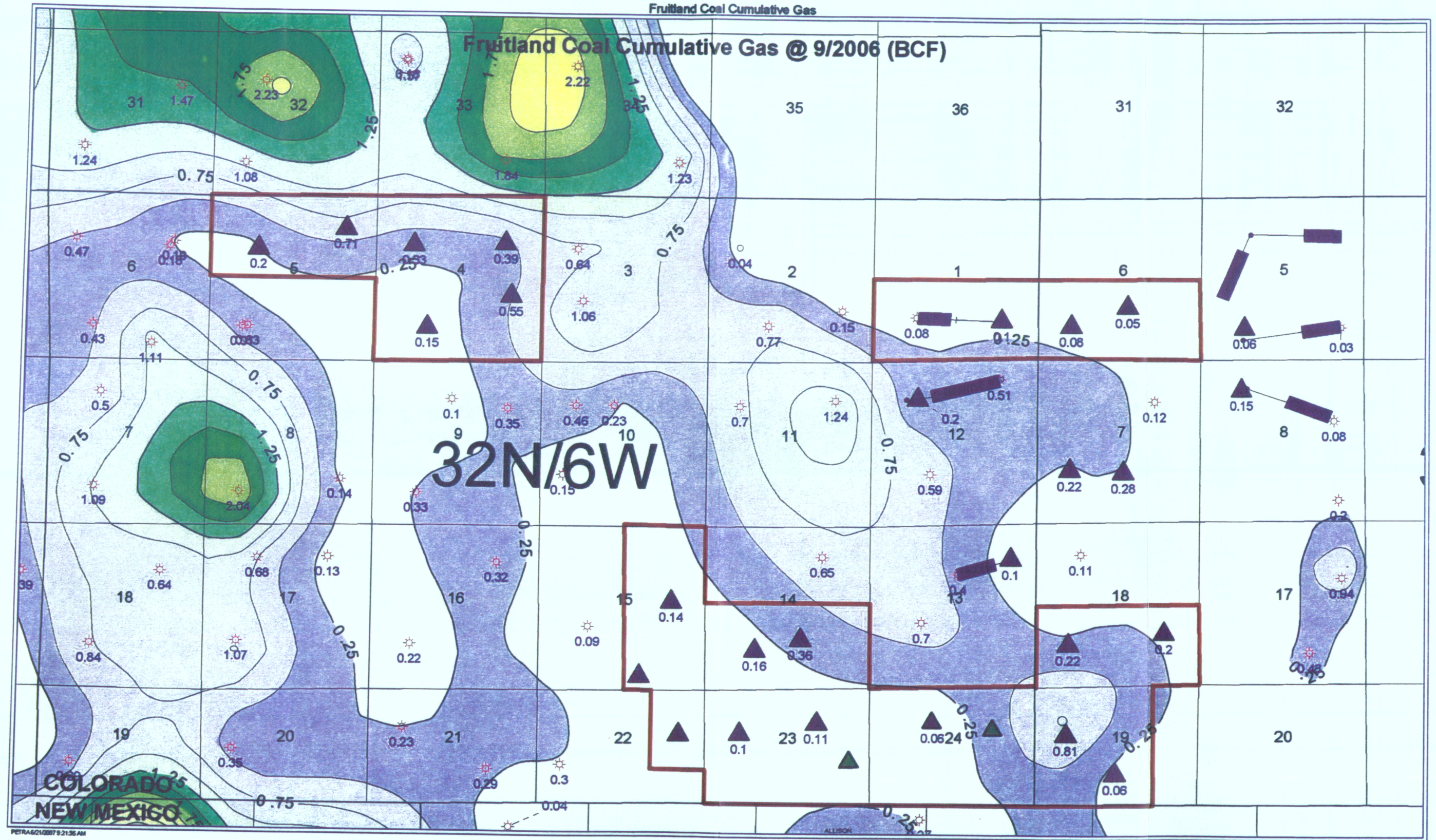
FILE: SJUAN\DPAGE\LAND EXHIBIT 8



Fruitland Coal Cumulative Gas





Fruitland Coal Cumulative Gas @ 9/2006 (BCF)

32N/6W



R - 5 - W



 EXISTING ENERGEN WELL ON 160 ACRE SPACING
 FUTURE ENERGEN WELL ON 160 ACRE SPACING
 FUTURE ENERGEN WELL ON 80 ACRE SPACING
 ENERGEN FRUITLAND COAL LEASEHOLD
 (DRILL BLOCK BASIS)
 TO BE INFILLED TO 80 ACRES

SCALE: 1"=3000'
DATE: MAY 24, 2007
FILE: TIFFANY BD AC MAP