

Form 2 and Form 2A Attachment Guidance Documents

The guidance documents for Form 2 and Form 2A attachments are now available on the COGCC website.

Critical Information about these Documents - page 2

Where & How to find an Attachment Guidance Document:

Form 2 - pages 4 – 7

Form 2A - pages 9 – 12

Form 2 and Form 2A Attachment Guidance Documents

Critical Information

Unique Circumstances: Each well and each location is unique, with a specific set of parameters that dictate the regulatory requirements. It is not possible to create a “one-size-fits-all” guide for the preparation of the attachments. These documents focus on the more common issues and errors. Contact COGCC staff for assistance with unusual circumstances.

Typos, Glitches and Errors: If you find any problems with a guidance document or the webpage, please email Jane Stanczyk (jane.stanczyk@state.co.us) immediately.

Revisions and Updates: These documents will be updated and corrected as needed. COGCC staff will always use the current version. Monitor the Revision Dates to ensure you are using the most recent update.

How to Find a **Form 2** Attachment Guidance Document.

See pages 4 – 7 for annotated screen shots from the COGCC website and detailed instructions that illustrate these steps:

1. Select FORMS from the list of web pages on the Home Page.
2. Click on the “Instructions” icon for the **Form 2** in the table on the Forms page.
3. Click on the link to the “list of documents” under “**Form 2** Attachment Guidance” on the **Form 2** Help Page.
4. Click on the link for the desired attachment to open a PDF of the **Form 2** attachment guidance document.

1. Start on the COGCC website Home Page and select FORMS from the list of web pages on the left side.

HOME

PRINT PAGE
HELP
CONTACTS
DATABASE
FORMS
GENERAL
HEARINGS
IMAGES
KIDS' PAGE
LIBRARY
LOCAL GOV
MAPS
MISSION

October 19, 2014

PUBLIC ANNOUNCEMENTS

Great Western Pace FD Well Comment Period Extended (10/09/2014)
By LGD Request, the comment periods for the Great Western Operating Company Form 2s for wells on the Pace FD Pad 30-202HC located in the SENE Sec 25, Twp 6N Rng 68W have been extended to 40 days

Comment Period Extended for Great Western Form 2A (10/09/2014)
By LGD Request, the comment period for the Great Western Operating Company Pace FD Pad 30-202HC located in the SENE Sec 25, Twp 6N Rng 68W has been

HOT TOPICS

Cuttings Policy
COGCC's Policy available on the F





Rule 308A and
Changes to Rule the Form 5. Drilling





















2. On the **FORMS** page, find **Form 2** in the table, and Click on the icon in the “Instructions” column of the table.



FORMS

To best use these forms:
Right click on the Adobe PDF icon of the desired form, click on "Save Target As" and save the form to your hard drive. Do not enter information on the forms and print from this website!

Acrobat Reader may be downloaded at no cost and will enable you to open forms, complete them on your computer, and print them for mailing to our office. If you want to save the completed form on your computer you will have to purchase the Standard version of the Adobe Acrobat program.



Form Name	Form Number	Adobe PDF	Other Format	Online Form	Instructions	Example
Instructions for Rule 510 Statements						
Directional Data Template						
Onsite Inspection Request						
Operator Registration	1					
Designation of Agent	1A					
Permit to Drill	2					
Oil and Gas Location Assessment	2A					
Performance Bond	3					



3. On the [Form 2 Help Page](#), there is a new category - [Form 2 Attachment Guidance](#). Click on the [link](#) to the “list of documents” under that category title.

Application For Permit to Drill, Form 2 Help Page

Form 2 Attachment Guidance

[Click here for list of documents](#)



Form 2 Process Guidance and Instructions

[Click here for list of documents](#)

San Juan Basin Additional Information\Requirements

[San Juan Basin check list](#)

[San Juan Basin Fruitland coal spacing map](#)

Raton Basin Additional Information\Requirements

[Policy to clarify Raton Basin well completions - commingling and setbacks](#)

4. On the new [Form 2 Attachment Guidance](#) page, there is a list of all the Form 2 attachments. Click on the [link](#) for the desired attachment in the list to open a PDF of the **[Form 2](#)** Attachment Guidance Document.

The screenshot shows a web page titled "Form 2 Attachment Guidance". A yellow box highlights the title. A red arrow points from the title to a list of attachments. Another red arrow points from the "AntiCollision Waiver" link in the list to a larger view of the same link.

Form 2 Attachment Guidance

These documents provide guidelines for the preparation of attachments for the Application-for-Permit-to-Drill, Form 2. Each document includes the following information:

1. Definition: definition from COGCC Rule 100 Series, if applicable (only a small number of attachments are defined by a 100 Series rule)
2. Rule/Policy Citation: language from the COGCC rule or policy that serves as the basis for the attachment requirements
3. Purpose: description of the purpose the attachment serves as part of the permit application
4. Requirements: Identification of instances in which the attachment is required, followed by a list of minimum requirements for the attachment itself
5. Common Errors and Issues: a list of the most common errors and issues that COGCC staff encounters with operators' submittals of the attachment
6. Notes: any additional information relating to the attachment, including reference to other COGCC guidance documents

NOTE:
Every well is unique, with a specific set of parameters that dictate the regulatory requirements. This means it is not possible to create a "one-size-fits-all" guide for the preparation of the attachments for a Form 2. This document is not a comprehensive list of all potential requirements and errors; it focuses on the more common issues and errors.

TIP:
If you are preparing the attachments for a Form 2 for a well with circumstances that you have never encountered before, contact COGCC staff to discuss the possible attachment requirements prior to submittal.

<i>Form 2 Attachment</i>	<i>Revision Date</i>
AntiCollision Waiver	10/9/2014
Deviated Drilling Plan	10/9/2014
Directional Data	10/9/2014
Exception Location Request	10/9/2014
Exception Location Waiver	10/9/2014
Expedited Approval Request	10/9/2014
H2S Contingency Plan	10/11/2014

Form 2 Attachment
[AntiCollision Waiver](#)
[Deviated Drilling Plan](#)
[Directional Data](#)
[Exception Location Request](#)
[Exception Location Waiver](#)

How to Find a [Form 2A](#) Attachment Guidance Document.

See pages 9 – 12 for annotated screen shots from the COGCC website and detailed instructions that illustrate these steps:

1. Select FORMS from the list of web pages on the Home Page.
2. Click on the “Instructions” icon for the [Form 2A](#) in the table on the Forms page.
3. Click on the link to the “list of documents” under “[Form 2A](#) Attachment Guidance” on the [Form 2A](#) Help Page.
4. Click on the link for the desired attachment to open a PDF of the guidance document.

1. Start on the COGCC website Home Page and select FORMS from the list of web pages on the left side.

HOME

PRINT PAGE
HELP
CONTACTS
DATABASE
FORMS
GENERAL
HEARINGS
IMAGES
KIDS' PAGE
LIBRARY
LOCAL GOV
MAPS
MISSION

October 19, 2014

PUBLIC ANNOUNCEMENTS

Great Western Pace FD Well Comment Period Extended (10/09/2014)
By LGD Request, the comment periods for the Great Western Operating Company Form 2s for wells on the Pace FD Pad 30-202HC located in the SENE Sec 25, Twp 6N Rng 68W have been extended to 40 days

Comment Period Extended for Great Western Form 2A (10/09/2014)
By LGD Request, the comment period for the Great Western Operating Company Pace FD Pad 30-202HC located in the SENE Sec 25, Twp 6N Rng 68W has been

HOT TOPICS

Cuttings Policy
COGCC's Policy available on the F

Rule 308A and
Changes to Rule the Form 5. Drilling

2. On the **FORMS** page, find **Form 2A** in the table, and Click on the icon in the “Instructions” column of the table.





















FORMS

To best use these forms:

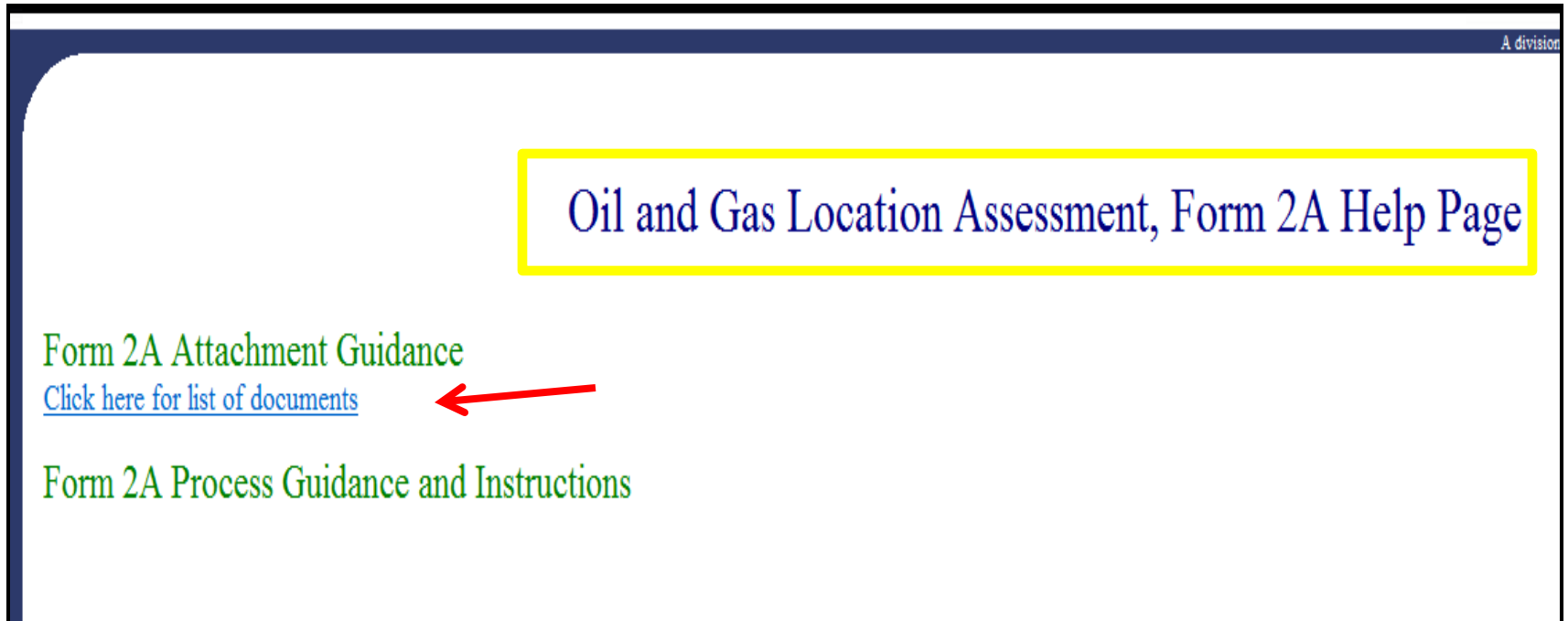
Right click on the Adobe PDF icon of the desired form, click on "Save Target As" and save the form to your hard drive. Do not enter information on the forms and print from this website!

Acrobat Reader may be downloaded at no cost and will enable you to open forms, complete them on your computer, and print them for mailing to our office. If you want to save the completed form to your computer you will have to purchase the Standard version of the Adobe Acrobat program.



Form Name	Form Number	Adobe PDF	Other Format	Online Form	Instructions	Example
Instructions for Rule 510 Statements						
Directional Data Template						
Onsite Inspection Request						
Operator Registration	1					
Designation of Agent	1A					
Permit to Drill	2					
Oil and Gas Location Assessment	2A					
Performance Bond	3					

3. On the [Form 2A Help Page](#), there is a new category - [Form 2A Attachment Guidance](#). Click on the [link](#) to the “list of documents” under that category title.



4. On the new [Form 2A Attachment Guidance](#) page, there is a list of all the Form 2A attachments. Click on the [link](#) for the desired attachment in the list to open a PDF of the [Form 2A Attachment Guidance Document](#).

HOME Colorado Oil and Gas Conservation Commission
A division of the Colorado Department of Natural Resources Transparency Online Project (TOP)

PRINT PAGE
HELP
CONTACTS
DATABASE
FORMS

Oil and Gas Location Assessment, Form 2A Attachment Guidance

The document includes the following information for each attachment:

- a small number of attachments are defined by a 100 Series rule)
- es as the basis for the attachment requirements
- he permit application
- quired, followed by a list of minimum requirements for the attachment itself
- that COGCC staff encounters with operators' submittals of the attachment
- reference to other COGCC guidance documents

regulatory requirements. This means it is not possible to create a "one-size-fits-all" guide for the preparation of the

attachments for a Form 2A. This document is [not](#) a comprehensive list of all potential requirements and errors; it focuses

TIP:
If you are preparing the attachments for a Form 2A for a well with circumstances that you have never encountered attachment requirements prior to submittal.

Form 2a Attachment	Revisi
Access Road Map	10/10/20
Construction Layout Drawings	Not yet a
Facility Layout Drawing	10/10/20
Hydrology Map	10/10/20
Location Drawing	10/10/20
Location Pictures	Not yet available

Form 2A Attachment

- [Access Road Map](#)
- Construction Layout Drawings
- [Facility Layout Drawing](#)
- [Hydrology Map](#)
- Location Drawings