

BEFORE THE OIL AND GAS CONSERVATION COMMISSION
OF THE STATE OF COLORADO

IN THE MATTER OF THE APPLICATION)
OF EXTRACTION OIL & GAS, INC FOR AN)
ORDER ESTABLISHING AN)
APPROXIMATE 1,280-ACRE DRILLING)
AND SPACING UNIT, AND ESTABLISHING)
WELL LOCATION RULES FOR THE)
DRILLING OF WELLS AND PRODUCING)
OF OIL, GAS, AND ASSOCIATED)
HYDROCARBONS FROM THE NIOBRARA)
AND CODELL FORMATIONS, COVERING)
SECTIONS 10 AND 15, TOWNSHIP 2)
SOUTH, RANGE 66 WEST, 6TH P.M.,)
WATTENBERG FIELD, ADAMS COUNTY,)
COLORADO)

Cause No. 407
Docket No. 180600434
Type: SPACING

APPLICATION

Extraction Oil & Gas, Inc. ("Applicant"), Operator No. 10459, by its attorneys, Welborn Sullivan Meck & Tooley, P.C., respectfully submits this Application to the Oil and Gas Conservation Commission of the State of Colorado ("Commission") for an order establishing an approximate 1,280-acre drilling and spacing unit, and approving up to sixteen (16) horizontal wells within the unit, for the production of oil, gas and associated hydrocarbons from the Niobrara and Codell Formations covering certain lands in Adams County, Colorado. In support of its Application, Applicant states as follows:

1. Applicant is a corporation duly authorized to conduct business in the State of Colorado, is a registered operator in good standing, and owns leasehold interests in the following lands ("Application Lands"):

Township 2 South, Range 66 West, 6th P.M.
Section 10: All
Section 15: All

A reference map of the Application Lands is attached hereto.

2. On April 27, 1988, the Commission adopted Rule 318A, the Greater Wattenberg Area Special Well Location, Spacing and Unit Designation Rule, which was amended on August 8, 2011 to, among other things, address the drilling of horizontal wells and requires that a horizontal wellbore spacing unit must include any governmental quarter-quarter section that are located less than 460' from the completed interval of the wellbore lateral. Rule 318A supersedes all prior Commission drilling and spacing orders affecting well location and density requirements of the Greater

Wattenberg Area. The Rule does not, however, prohibit the establishment of drilling and spacing units within the Greater Wattenberg Area.

3. To promote efficient drainage of the Niobrara and Codell Formations within the Application Lands and to avoid waste, the Commission should establish an approximate 1,280-acre drilling and spacing unit covering the Application Lands described below, and approve up to sixteen (16) horizontal wells within the unit, for production of oil, gas and associated hydrocarbons from the Niobrara and Codell Formations:

Township 2 South, Range 66 West, 6th P.M.

Section 10: All

Section 15: All

4. Applicant is requesting to drill and complete one (1) horizontal well in the approximate 1,280-acre drilling and spacing unit with the option to drill and complete up to a total of sixteen (16) horizontal wells in the unit for production of oil, gas and associated hydrocarbons from the Niobrara and Codell Formations in the Application Lands. Applicant further requests that the treated interval of each wellbore be no closer than 150 feet from the treated interval of any other wellbore producing from the Niobrara and Codell Formations, and no closer than 460 feet from the unit boundary, without exception being granted by the Director.

5. Applicant requests authority to drill only those wells necessary to determine the well density which allows the most efficient drainage of the Niobrara and Codell Formations, prevents waste, does not adversely affect correlative rights, and assures the greatest ultimate recovery of oil, gas and associated hydrocarbon substances. The proposed drilling and spacing unit is not smaller than the maximum area that can be economically and efficiently drained by the authorized wells in such drilling and spacing unit. Applicant further maintains that the requested setbacks and the wells drilled in the above-proposed drilling and spacing unit will have no adverse effect on correlative rights of adjacent owners.

6. Applicant further requests that the wells are drilled from no more than one (1) well pads within the unit or from a legal location on adjacent lands.

7. The names and addresses of the interested parties according to the information and belief of the Applicant are set forth in Exhibit A attached hereto and made a part hereof., and the undersigned certifies that copies of this Application shall be served on each interested party within seven days after filing of the application as required by Rules 503.e. and 507.b.(1).

WHEREFORE, Applicant respectfully requests that this matter be set for hearing, that notice be given as required by law and that, upon such hearing, this Commission enter its order consistent with Applicant's proposals as set forth above.

Dated this 12 day of April , 2018.

Respectfully submitted,

WELBORN SULLIVAN MECK & TOOLEY, P.C.

By: _____


Joseph C. Pierzchala

Geoffrey W. Storm

Welborn Sullivan Meck & Tooley, P.C.

Attorneys for Applicant

1125 17th Street, Suite 2200

Denver, CO 80202

303-830-2500

jpierzchala@wsmtlaw.com

gstorm@wsmtlaw.com

Applicant's Address:

Extraction Oil & Gas, Inc.

370 17th Street, Suite 5300

Denver, CO 80202

Attn: Pam Kingery, Land Advisor

Phone: 720-557-8300

VERIFICATION

STATE OF COLORADO)
) ss.
CITY & COUNTY OF DENVER)

Pam Kingery, Land Advisor with Extraction Oil & Gas, Inc., upon oath deposes and says that she has read the foregoing Application and that the statements contained therein are true to the best of her knowledge, information and belief.


EXTRACTION OIL & GAS, INC.

Pam Kingery

Pam Kingery, Land Advisor

Subscribed and sworn to before me this 12 day of April, 2018 by Pam Kingery, Land Advisor for Extraction Oil & Gas, Inc.

Witness my hand and official seal.



Angela Christine Nickel

Notary Public
My Commission Expires: 1/18/2022

EXHIBIT A

PARTIES RECEIVING NOTICE PURSUANT TO COMMISSION RULE 507.c.

Adams County

Christine Dougherty
4430 South Adams County Pkwy.
Brighton, CO 80601-8218

Commerce City Municipality

Chris Cramer
City of Commerce City
7887 East 60th Avenue
Commerce City, CO 80022

Colorado Department of Public Health and Environment

Kent Kuster
4300 Cherry Creek Drive South
Denver, CO 80246-1500

Colorado Parks and Wildlife

Brandon Marette
Northeast Region Office
6060 Broadway
Denver, CO 80216

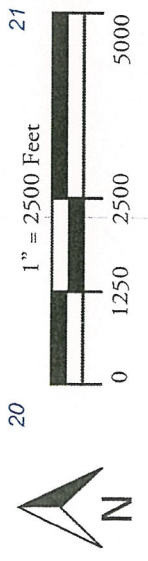
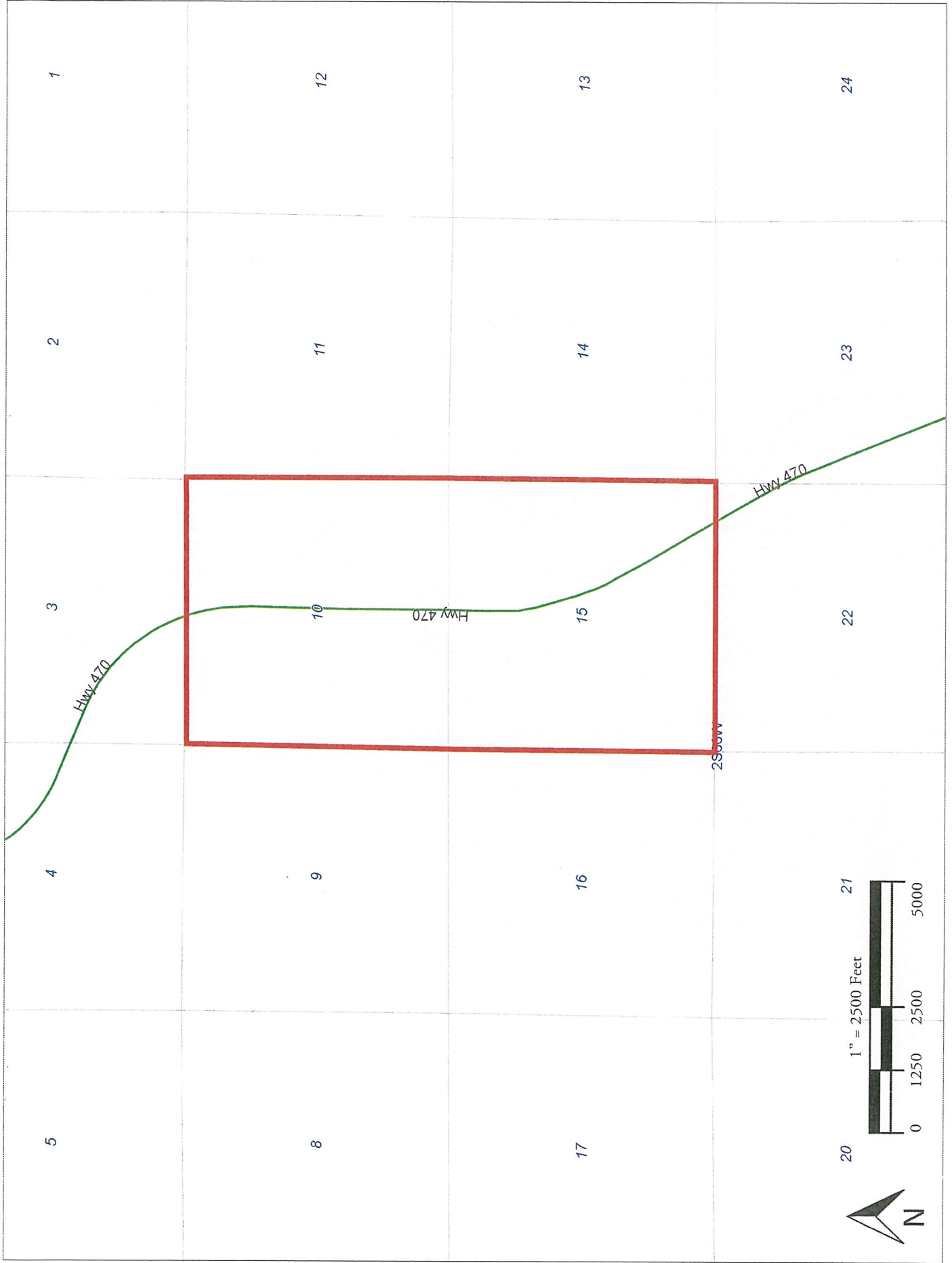
[REMAINDER OF PAGE INTENTIONALLY LEFT BLANK]
EXHIBIT A CONTINUED ON NEXT PAGE

EXHIBIT A

INTERESTED PARTIES

Bison Oil & Gas II, LLC, Colorado limited liability Company
Carrizo (Niobrara) LLC
Kerr-McGee Oil & Gas Onshore LP
Shea Homes Limited Partnership

Exhibit B - Application Lands



BEFORE THE OIL AND GAS CONSERVATION COMMISSION
OF THE STATE OF COLORADO

IN THE MATTER OF THE APPLICATION)
OF EXTRACTION OIL & GAS, INC FOR AN)
ORDER ESTABLISHING AN)
APPROXIMATE 1,280-ACRE DRILLING)
AND SPACING UNIT, AND ESTABLISHING)
WELL LOCATION RULES FOR THE)
DRILLING OF WELLS AND PRODUCING)
OF OIL, GAS, AND ASSOCIATED)
HYDROCARBONS FROM THE NIOBRARA)
AND CODELL FORMATIONS, COVERING)
SECTIONS 10 AND 15, TOWNSHIP 2)
SOUTH, RANGE 66 WEST, 6TH P.M.,)
WATTENBERG FIELD, ADAMS COUNTY,)
COLORADO)

Cause No. 407
Docket No. 180600434
Type: SPACING

AFFIDAVIT OF MAILING

STATE OF COLORADO §
CITY AND COUNTY OF DENVER §

I, Geoffrey W. Storm, of lawful age, and being first duly sworn upon my oath, state and declare:


That I am the attorney for Extraction Oil & Gas, Inc. and that on or before April 18, 2018, I caused a copy of the attached Application to be deposited in the United States mail, postage prepaid, addressed to the parties listed on Exhibit A to the Application.




Geoffrey W. Storm

Subscribed and sworn to before me April 23, 2018.

Witness my hand and official seal.





Notary Public

My commission expires: 8/29/2021