

**BEFORE THE OIL AND GAS CONSERVATION COMMISSION
OF THE STATE OF COLORADO**

IN THE MATTER OF THE APPLICATION OF
GREAT WESTERN OPERATING COMPANY,
LLC FOR AN ORDER TO POOL ALL
INTERESTS IN AN APPROXIMATE 480-ACRE
DESIGNATED HORIZONTAL WELLBORE
SPACING UNIT FOR PORTIONS OF
SECTIONS 26, 27, 34 AND 35, TOWNSHIP 6
NORTH, RANGE 67 WEST, 6TH P.M., FOR THE
NIOBRARA FORMATION, WATTENBERG
FIELD, WELD COUNTY, COLORADO

CAUSE NO. 407
DOCKET NO.
TYPE: POOLING

APPLICATION

COMES NOW Great Western Operating Company, LLC (Operator No. 10110) ("Great Western" or "Applicant"), by its attorneys, Burleson LLP, and makes this application to the Oil and Gas Conservation Commission of the State of Colorado ("Commission") for an order to pool all interests within an approximate 480-acre Wellbore Spacing Unit, as defined below, for the drilling of the Kodak South FD 27-382HN Well (API No. 05-123-40803) ("Well"), for the development of the Niobrara Formation on the following described lands:

Township 6 North, Range 67 West, 6th P.M.
Section 26: S $\frac{1}{2}$ SW $\frac{1}{4}$
Section 27: S $\frac{1}{2}$ S $\frac{1}{2}$
Section 34: N $\frac{1}{2}$ N $\frac{1}{2}$
Section 35: N $\frac{1}{2}$ NW $\frac{1}{4}$

480 acres, more or less, Weld County, Colorado.
Hereinafter "Application Lands"

In support thereof, Applicant states and alleges as follows:

1. Applicant is a corporation duly authorized to conduct business in the State of Colorado, and is a registered operator in good standing with the Commission.
2. Applicant owns certain leasehold interests in the Application Lands.
3. On April 27, 1998, the Commission adopted Rule 318A, which, among other things, allowed certain drilling locations to be utilized to drill or twin a well, deepen a well or recomplete a well and to commingle any or all of

the Cretaceous Age Formations from the base of the Dakota Formation to the surface. On December 5, 2005, Rule 318A was amended to allow interior infill and boundary wells to be drilled and wellbore spacing units to be established. On August 8, 2011, Rule 318A was again amended to, among other things, address drilling of horizontal wells.

4. On February 19, 1992, the Commission entered Order No. 407-87 (amended August 20, 1993) which, among other things, established 80-acre drilling and spacing units for the production of oil, gas and associated hydrocarbons from the Codell-Niobrara Formations, the Codell Formation, and the Niobrara Formation underlying certain lands, including the Application Lands, with the permitted well locations in accordance with the provisions of Order No. 407-1.

5. Applicant designated the approximate 480-acre Wellbore Spacing Unit for the production of oil, gas, and associated hydrocarbons from the Niobrara Formation pursuant to Rule 318A and notified the appropriate parties under Rule 318A.

6. Applicant, pursuant to Commission Rule 530 and/or the provisions of C.R.S. § 34-60-116 (6) and (7), hereby requests an order to pool all interests, including but not limited to, any non-consenting interests, in the Application Lands in the Niobrara Formation underlying the following approximate 480-acre Wellbore Spacing Unit for the drilling of the Well:

Township 6 North, Range 67 West, 6th P.M.

Section 26: S $\frac{1}{2}$ SW $\frac{1}{4}$

Section 27: S $\frac{1}{2}$ S $\frac{1}{2}$

Section 34: N $\frac{1}{2}$ N $\frac{1}{2}$

Section 35: N $\frac{1}{2}$ NW $\frac{1}{4}$

(throughout as "Wellbore Spacing Unit").

7. Applicant requests that the Commission's pooling order be made effective as of the earlier of the date of this Application, or the date that the costs specified in C.R.S. § 34-60-116(7)(b) are first incurred for the drilling of the Well to the Niobrara Formation in the Wellbore Spacing Unit, on the Application Lands.

8. Applicant certifies that copies of this Application will be served on all persons owning an interest in the mineral estate of the tracts to be pooled within seven (7) days of the date hereof, as required by Rule 503.e., and that at least thirty-five (35) days prior to the hearing on this matter, each such interest owner not already leased or voluntarily pooled will be offered the opportunity to lease, or to participate in the drilling of the Well, and will be provided with the information required by Rule 530 as applicable.

9. That in order to prevent waste and to protect correlative rights, all interests in the Wellbore Spacing Unit should be pooled for the orderly development of the Niobrara Formation, including any non-consenting interests therein.

WHEREFORE, Applicant requests that this matter be set for hearing at the next available opportunity, that notice be given as required by law, and that upon such hearing, the Commission enter its order:

A. Pooling all interests in the Application Lands and the Wellbore Spacing Unit for the development of the Niobrara Formation.

B. Providing that the Commission's pooling order is made effective as of the earlier of the date of this Application, or the date that any of the costs specified in C.R.S. § 34-60-116(7)(b) are first incurred for the drilling of the Well in the Wellbore Spacing Unit to the Niobrara Formation on the Application Lands.

C. Providing that the interests of any owners with whom the Applicant has been unable to secure a lease or other agreement to participate in the drilling of the Well are pooled by operation of statute, pursuant to C.R.S. § 34-60-116(6) and (7), and made subject to the cost recovery provisions thereof with respect to the Well drilled to develop the Niobrara Formation in the Wellbore Spacing Unit comprising the Application Lands.

D. For such other findings and orders as the Commission may deem proper or advisable in this matter.

WHEREFORE, Applicant respectfully requests that this matter be set for hearing in January 2016, that notice be given as required by law, and that upon such hearing, the Commission enter its order consistent with Applicant's request as set forth above.

Dated: November 25, 2015.

Respectfully submitted:

**GREAT WESTERN OPERATING COMPANY,
LLC**

By:




Jamie L. Jost
Zachary P. Sears
Burleson LLP
Attorneys for Applicant
1700 Lincoln St., Suite 1300
Denver, Colorado 80203
(303) 801-3200

Applicant's Address:
Great Western Operating Company, LLC
ATTN: Hal Writer
1801 Broadway, Suite 500
Denver, CO 80202

VERIFICATION

STATE OF COLORADO)
CITY AND COUNTY OF DENVER) ss.
)

Steve Stacy, of lawful age, being first duly sworn upon oath, deposes and says that he is the Senior Vice President Land for Great Western Operating Company, LLC, and that he has read the foregoing Application and that the matters therein contained are true to the best of his knowledge, information and belief.




Steve Stacy
Senior Vice President Land
Great Western Operating Company, LLC


Subscribed and sworn to before me this 24th day of November 2015.

Witness my hand and official seal.

[SEAL]



My commission expires: 6-24-2017



Notary Public

Exhibit A
FP – Kodak South FD 27-382HN

Grizzly Petroleum Company, LLC
1801 Broadway, Suite 500
Denver, CO 80202

Kerr-McGee Oil & Gas Onshore LP
1099 18th Street, Suite 1800
Denver, CO 80202

Noble Energy WyCo, LLC
1625 Broadway, Suite 2200
Denver, CO 80202

Dynasty Royalty Company, LLC
1700 Broadway, Suite 650
Denver, CO 80290

Northern Colorado Royalties, LLC
252 Clayton St., 4th Fl.
Denver, CO 80206

Weld County, CO
P.O. Box 758
Greeley, CO 80632