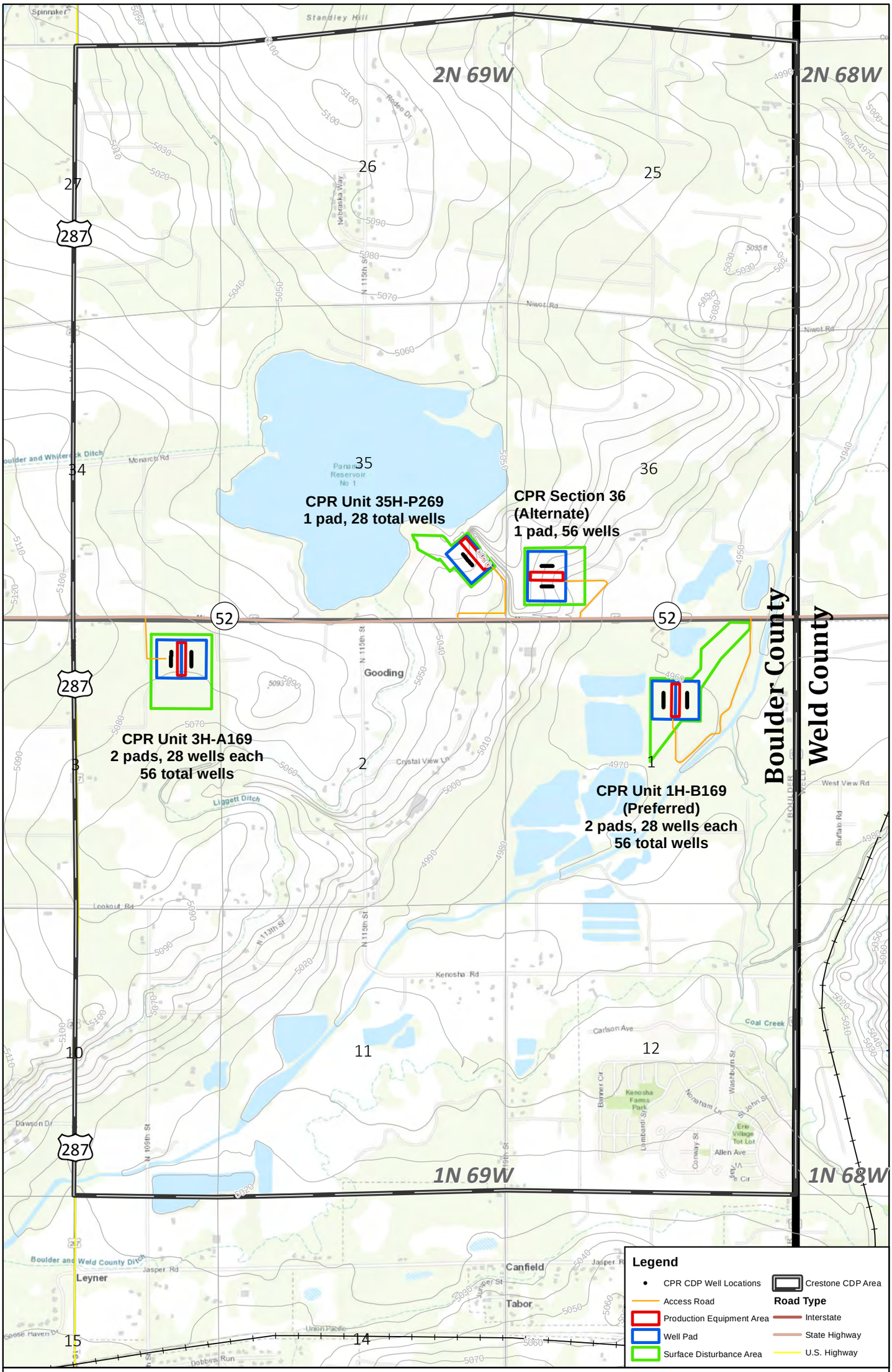

Crestone CDP 1:24,000 Topographic Map

Boulder County | Weld County | Broomfield County

N W E S

0 0.5 1 Miles

CRESTONE PEAK RESOURCES

Scale: 1:24,000

Coordinate System: NAD 1983 UTM Zone 13N

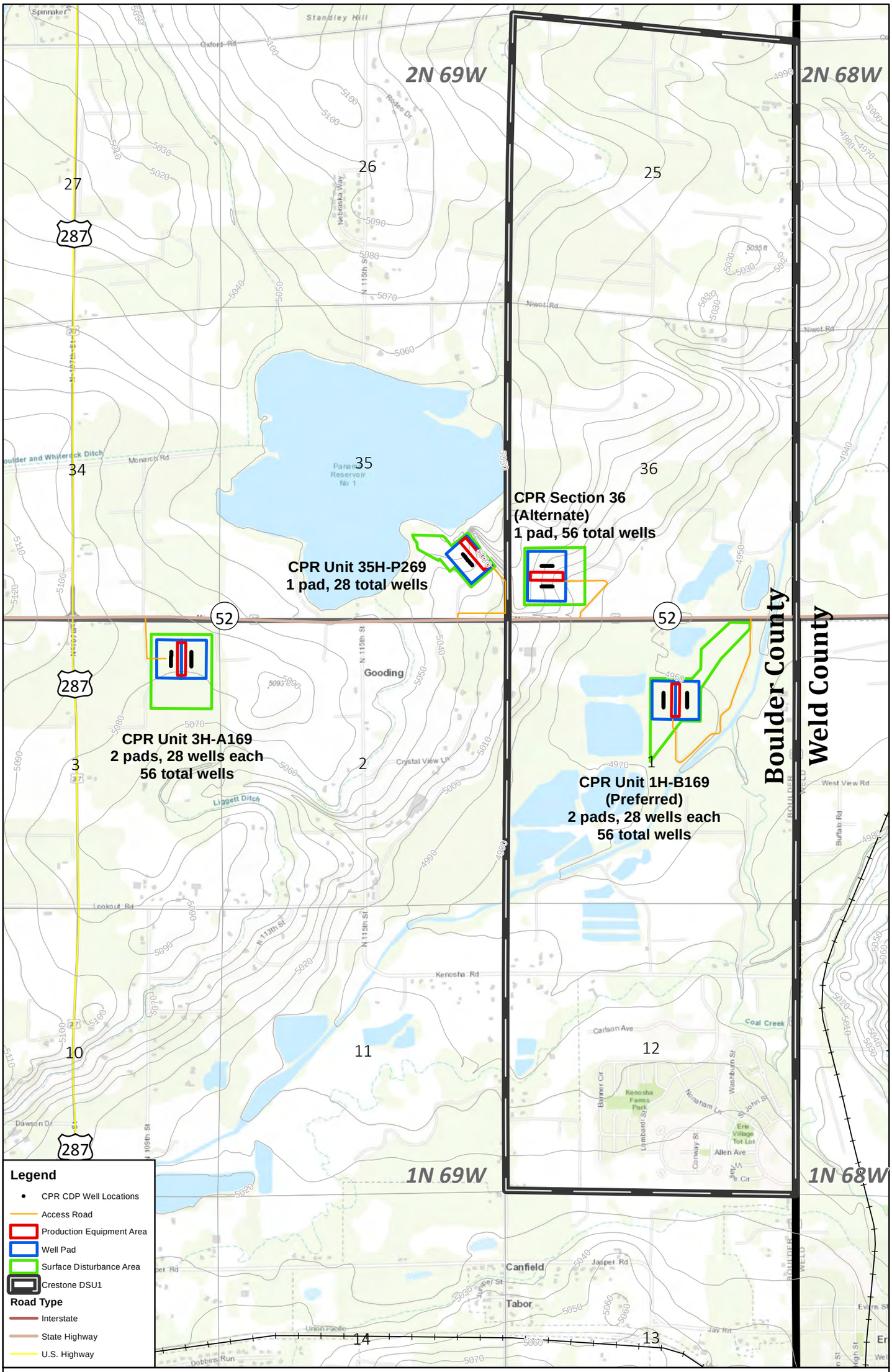
2N 69W
2N 68W
1N 69W
1N 68W
CPR Section 36
(Alternate)
1 pad, 56 total wells
CPR Unit 35H-P269
1 pad, 28 total wells
CPR Unit 3H-A169
2 pads, 28 wells each
56 total wells
CPR Unit 1H-B169
(Preferred)
2 pads, 28 wells each
56 total wells
Boulder County
Weld County
Gooding
Canfield
Tabor
Panama Reservoir No 1
Legend
CPR CDP Well Locations
Access Road
Production Equipment Area
Well Pad
Surface Disturbance Area
Crestone DSU1
Road Type
Interstate
State Highway
U.S. Highway
Crestone CDP DSU1
1:24,000 Topographic Map
Boulder County
Weld County
Broomfield County
Miles
CRESTONE PEAK RESOURCES
Scale: 1:24,000
Coordinate System: NAD 1983 UTM Zone 13N

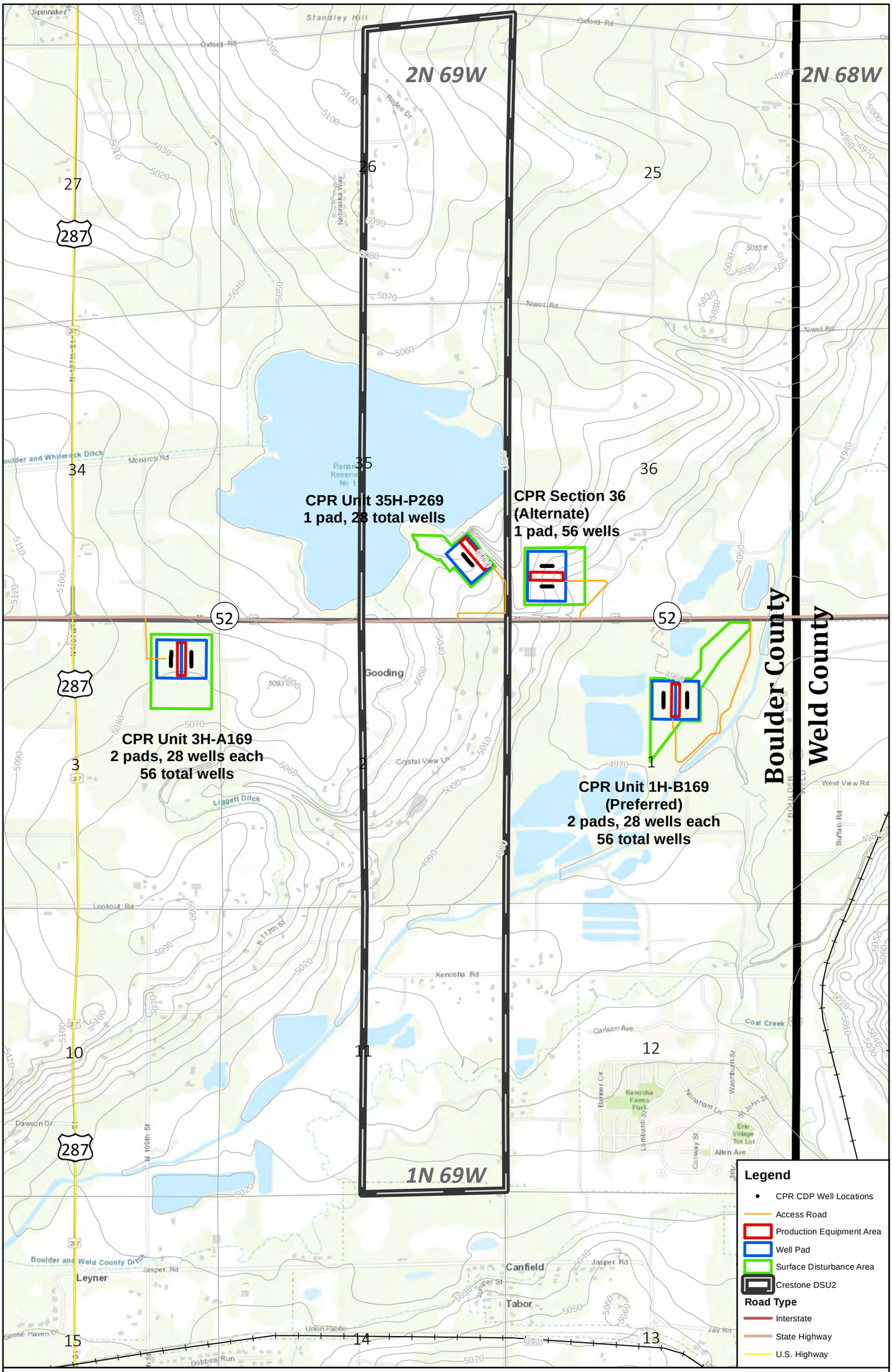

Crestone CDP DSU2
1:24,000 Topographic Map

Boulder County | Weld County | Broomfield County

N W E S

0 0.5 1 Miles

CRESTONE PEAK RESOURCES

Scale: 1:24,000

Coordinate System: NAD 1983 UTM Zone 13N

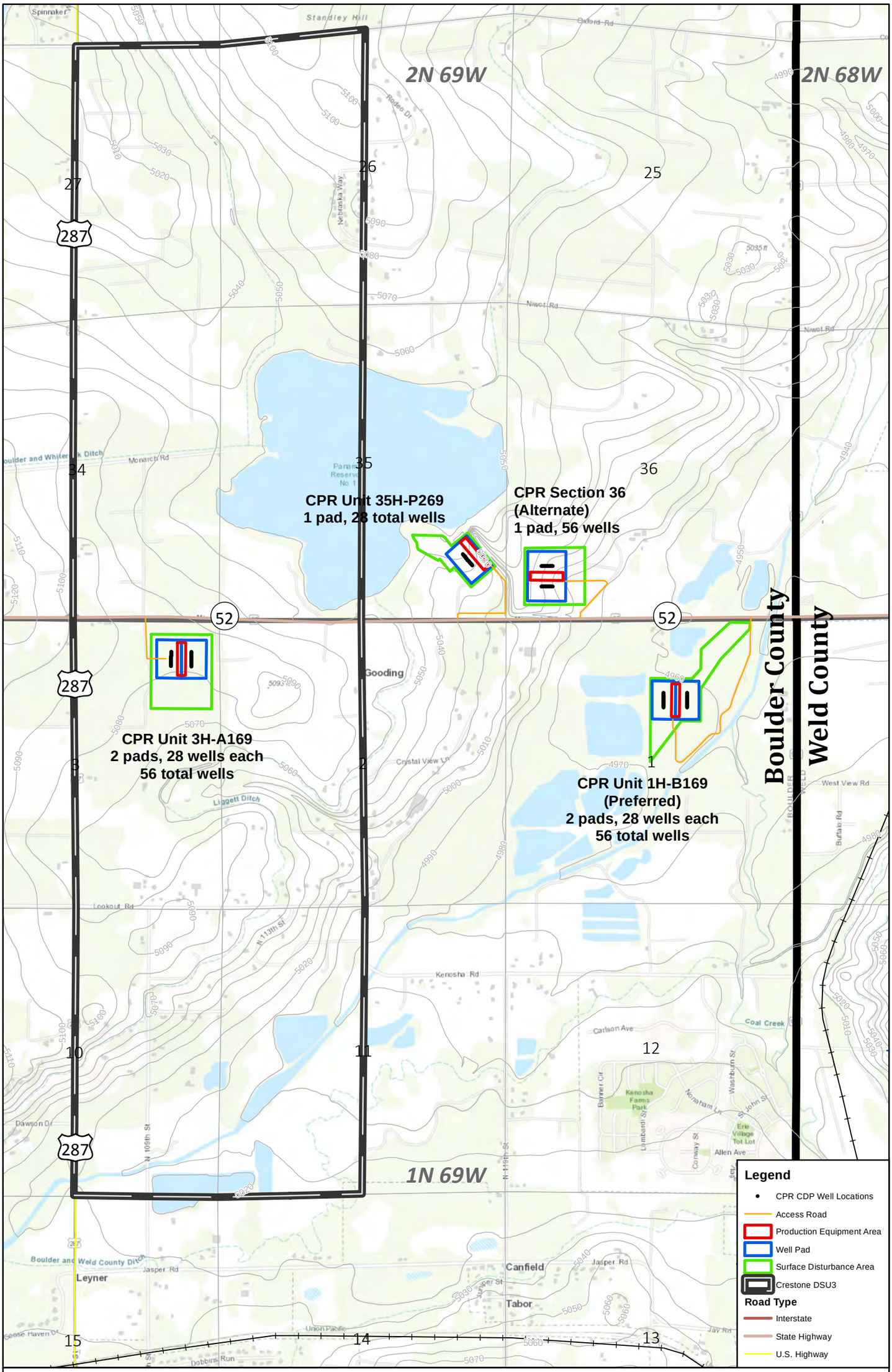

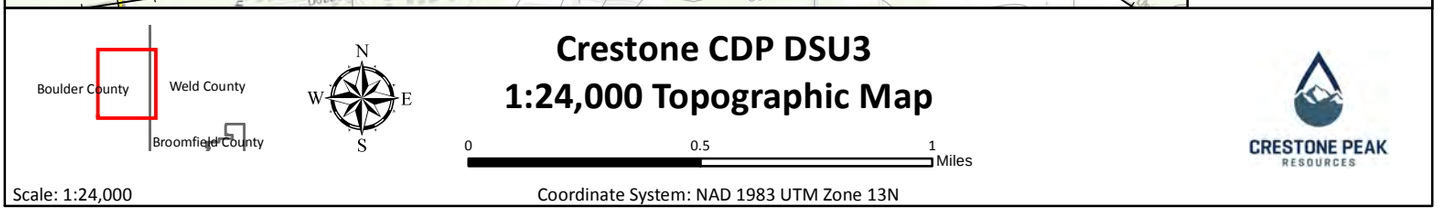

Crestone CDP DSU3
1:24,000 Topographic Map

CRESTONE PEAK RESOURCES

Scale: 1:24,000

Coordinate System: NAD 1983 UTM Zone 13N