

BEFORE THE OIL AND GAS CONSERVATION COMMISSION
OF THE STATE OF COLORADO

IN THE MATTER OF THE APPLICATION OF)
WHITING OIL AND GAS CORPORATION FOR)
AN ORDER ALLOWING ADDITIONAL WELLS)
IN TWO EXISTING 960-ACRE DRILLING AND)
SPACING UNITS APPLICABLE TO THE)
DRILLING AND PRODUCING OF WELLS FROM)
THE NIOBRARA AND CODELL FORMATIONS)
COVERING CERTAIN LANDS IN TOWNSHIP 11)
NORTH, RANGE 57 WEST, 6TH P.M., WELD)
COUNTY, COLORADO.)

Cause No. 535

Docket No. 150900504

Type: Increased
Density

APPLICATION

Whiting Oil and Gas Corporation ("Applicant"), Operator No. 96155, by and through its attorneys, Welborn Sullivan Meck & Tooley, P.C., respectfully submits this Application to the Oil and Gas Conservation Commission of the State of Colorado ("Commission") for an order amending Order No. 535-314 only insofar as it applies to the Application Lands described below and approving additional wells and modified well setbacks in two existing 960-acre drilling and spacing units described in this Application, applicable to the drilling of wells and producing of oil, gas and associated hydrocarbons from the Niobrara and Codell Formations covering certain lands in Weld County, Colorado. In support of its Application, Applicant states as follows:

1. Applicant owns leasehold interests in the following lands ("Application Lands"):

Township 10 North, Range 57 West, 6th P.M.

Section 20: All

Section 29: N½

Township 10 North, Range 57 West, 6th P.M.

Section 29: S½

Section 32: All

A reference map of the Application Lands is attached hereto.

2. Rule 318.a. provides that a well drilled in excess of 2,500 feet in depth shall be located not less than 600 feet from any lease line, and shall be located not less than 1,200 feet from any other producible or drilling oil or gas well when drilling to the same source of supply, unless authorized by order of the Commission upon hearing. There are no other specific Commission Orders applicable to the Codell Formation underlying the Application Lands.

3. By Order No. 535-179 dated July 9, 2012, as corrected December 13, 2012, the Commission approved an application establishing 6 approximate 960-acre drilling and spacing units and allowing up to four horizontal wells within each unit for the production of oil, gas and associated hydrocarbons from the Niobrara Formation. The order further allows for the surface location to be located anywhere in the designated drilling and spacing unit with the initial perforation and the bottomhole location being no closer than 600 feet from the boundaries of the drilling and spacing unit and no closer than 1,200 feet from the treated interval of any other wellbore located in the unit, without exception being granted by the Director. All of Section 20 and the N½ of Section 29, Township 10 North, Range 57 West, 6th P.M. are subject to this Order.

4. By Order No. 535-204 dated October 1, 2012, the Commission approved an application establishing 6 approximate 960-acre drilling and spacing units and allowing up to four horizontal wells within each unit for the production of oil, gas and associated hydrocarbons from the Niobrara Formation. The order further allows for the surface location to be located anywhere in the designated drilling and spacing unit with the initial perforation and the bottomhole location being no closer than 600 feet from the boundaries of the drilling and spacing unit and no closer than 1,200 feet from the treated interval of any other wellbore located in the unit, without exception being granted by the Director. The S½ Section 29 and all of Section 32, Township 10 North, Range 57 West, 6th P.M. are subject to this Order.

5. By Order No. 535-296 dated March 25, 2013, the Commission approved an application covering 21 approximate 640 to 960 acre drilling and spacing units allowing up to eight horizontal wells within each unit for the production of oil, gas and associated hydrocarbons from the Niobrara Formation. The order further allows for the surface location to be located anywhere in the designated drilling and spacing unit with the initial perforation and the bottomhole location being no closer than 100 feet from a unit boundary unless such boundary abuts or corners lands for which the Commission has not at the time of the drilling permit application granted the right to locate the treated interval of the wellbore no closer than 100 feet from a unit boundary and no closer than 200 feet from the treated interval of any other wellbore located in the unit, without exception being granted by the Director. The Application Lands are subject to this Order.

6. By Order No. 535-314 dated May 6, 2013, the Commission approved an application covering 21 approximate 640 to 960 acre drilling and spacing units allowing up to sixteen horizontal wells within each unit for the production of oil, gas and associated hydrocarbons from the Niobrara Formation. The order further allows for the surface location to be located anywhere in the designated drilling and spacing unit with the initial perforation and the bottomhole location being no closer than 100 feet from a unit boundary unless such boundary abuts or corners lands for which the Commission has not at the time of the drilling permit application granted the right to locate the treated interval of the wellbore no closer than 100 feet from a unit boundary and no closer than 200 feet from the treated interval of any other wellbore located in the unit, without exception being granted by the Director. The Application Lands are subject to this Order.

7. The Niobrara Formation in the area of the Application Lands is defined as the stratigraphic equivalent of the interval between 5,777 feet (top of the Niobrara) and 6,101 feet (base of the Niobrara) as found in the Walker #3 Well located in Section 31, Township 10 North, Range 58 West, 6th P.M., Weld County, Colorado. The Niobrara Formation is a common source of supply under the Application Lands.

8. The Codell Formation in the area of the Application Lands is defined as the stratigraphic equivalent of the interval between 6,101 feet (top of Codell) and 6,115 feet (base of Codell) as found in the Walker #3 Well located in Section 31, Township 10 North, Range 58 West, 6th P.M., Weld County, Colorado. The Codell Formation is a common source of supply under the Application Lands.

9. Applicant has drilled, tested and completed wells in the Niobrara and Codell Formations on the Application Lands and on lands in close proximity to the Application Lands.

10. To promote efficient drainage of the Niobrara and Codell Formations within the Application Lands and to avoid waste, the Commission should amend Order No. 535-314 only as it applies to the Application Lands to allow an appropriate number of wells, not to exceed 32 wells, in the 960-acre drilling and spacing units covering the Application Lands in order to efficiently and economically recover oil, gas and associated hydrocarbons from the Niobrara and Codell Formations.

11. Applicant requests the surface location for each proposed horizontal well be located at a legal location in the above-described drilling and spacing units or on adjacent lands. Applicant further requests that the 200 foot distance between treated intervals of each wellbore established in Order No. 535-314 be amended and that the new setback be no closer than 100 feet from the treated interval of any other wellbore producing from the Niobrara and/or Codell Formations, and no closer than 100 feet from a unit boundary unless such boundary abuts or corners lands for which the Commission has not at the time of the drilling permit application granted the right to locate the treated interval of the wellbore no closer than 100 feet from a unit boundary. If the Commission has not at the time of the drilling permit application granted to owners of adjacent or cornering lands the right to locate the treated interval of the wellbore no closer than 100 feet from a unit boundary, then the treated interval of the wellbore shall be located no closer than 300 feet, or the distance permitted in the adjacent or cornering lands, whichever is less, without exception being granted by the Director.

12. Applicant requests authority to drill only those wells necessary to determine the well density which allows the most efficient drainage of the Niobrara and Codell Formations, prevents waste, does not adversely affect correlative rights, and assures the greatest ultimate recovery of oil, gas and associated hydrocarbon substances from the Niobrara and Codell Formations. Applicant further maintains that a well drilled in the above-proposed drilling and spacing units will have no adverse effect on correlative rights of adjacent owners.

13. The names and addresses of the interested parties according to the information and belief of the Applicant are set forth in Exhibit A attached hereto and made a part hereof, and the undersigned certifies that copies of this Application shall be served on each interested party within seven days after filing of the original application as required by Rules 503.e, 507.b.1, and 507.b.5.

WHEREFORE, Applicant respectfully requests that this matter be set for hearing, that notice be given as required by law and that, upon such hearing, this Commission enter its order consistent with Applicant's proposals as set forth above.

Dated this 16th day of July, 2015.

Respectfully submitted,

WELBORN SULLIVAN MECK & TOOLEY, P.C.

By: Chelsey J. Russell

Chelsey J. Russell
Joseph C. Pierzchala
Welborn Sullivan Meck & Tooley, P.C.
Attorneys for Applicant
1125 - 17th Street, Suite 2200
Denver, CO 80202
303-830-2500

Applicant's Address:

Whiting Oil and Gas Corporation
1700 Broadway, Suite 2300
Denver, CO 80290-2300


Attn: Scott McDaniel, Regional Land Manager
Phone: 303-390-4261

VERIFICATION

STATE OF COLORADO)
) ss.
CITY & COUNTY OF DENVER)

Scott McDaniel, Regional Landman with Whiting Oil and Gas Corporation, upon oath deposes and says that he has read the foregoing Application and that the statements contained therein are true to the best of his knowledge, information and belief.

WHITING OIL AND GAS CORPORATION




Scott McDaniel, Regional Landman

Subscribed and sworn to before me this 16th day of July, 2015 by Scott McDaniel, Regional Landman for Whiting Oil and Gas Corporation.

Witness my hand and official seal.

FRANK J. OLSEY III
NOTARY PUBLIC
STATE OF COLORADO
NOTARY ID 20104034633
MY COMMISSION EXPIRES 08/31/2018



Notary Public
My Commission Expires: 8-31-18

EXHIBIT A

INTERESTED PARTIES

Judith L. Kummer
1740 H. Dell Range Blvd., #296
Cheyenne, WY 82099

Mary Alma Alired Family Trust
7000 Country Road , #2
Rangely, CO 81648

Juan P. Espinosa
14901 Quorum Drive, Suite 800
Dallas, TX 75254

Hydrocarbon Holdings, LTD
9302 South 83rd Court
Hickory Hills, IL 60457

Okreek Oil and Gas LLC
999 18th Street
Suite 1120S
Denver, CO 80202

Pivotal DJ Basin, LP
5950 Brekshire Lane, Suite 1400
Dallas, TX 75225

Vectra Energy Operating I-A, LLC
2305 W. Berry Avenue
Littleton, CO 80120

Calier DP, LLC
2305 W. Berry Avenue
Littleton, CO 80120

Chatfield DP, LLC
10320 N. Chatfield Drive
Littleton, CO 80120

Hymco DP, LLC
215 S. Laurel Avenue
Broken Arrow, OK 74012

SKV, LLC
P.O. Box 300687
Denver, CO 80218

Carrizo (Niobrara) LLC
500 Dallas Street, Suite 2300
Houston, TX 77002

OIL India (USA) Inc.
333 Clay Street, Suite 3300
Houston, TX 77002

IOCL (USA) Inc.
333 Clay Street, Suite 3300
Houston, TX 77002

Haimo Oil & Gas, LLC
2901 Wilcrest Drive, Suite 285
Houston, TX 77042

HRM Resources II, LLC
410 17th Street
Suite 1100
Denver, CO 80202

Gene F. Lang & Co.
19751 E. Main Street
Parker, CO 80138

Kerr McGee Onshore Oil & Gas, LP
1999 Broadway, Suite 3700
Denver, CO 80202

Clifford Family Intervivos Trust, under the
Trust Agreement dated June 13, 1991
818 W. Riverside Avenue, Suite 660
Spokane, WA 99201

Hutton Oil WOG CO, LLC
16761 Coral Cay Lane
Huntington Beach, CA 92649

Melanie Clifford Nedrud Revocable Trust
u/t/d January 27, 2000
1217 Lincoln Road
Missoula, MT 59802

The Prospect Company
P.O. Box 1100
Edmond, OK 73083

Harold A. Horn
734 Via Seco
Nipomo, CA 93444

Kevin R. Dougherty
P.O. Box 6006
Folsom, CA 95763

Michael D. Benoist
P.O. Box 162
Yerington, CA 89447

William Denis Horn
P.O. Box 831
Potsdam, NY 13676

Raymond C. Horn
P.O. Box 631158
Highlands Ranch, CO 80163

John B. Davis
2286 Hwy 5
Albia, IA 52531

Richard J. Davis
2040 652nd Avenue
Albia, IA 52531

Charles E. Davis
P.O. Box 305
Albia, IA 52531

Greg W. Davis
2259 653rd Avenue
Albia, IA 52531

Berenergy Company
1888 Sherman Street, Suite 600
Denver, CO 80203

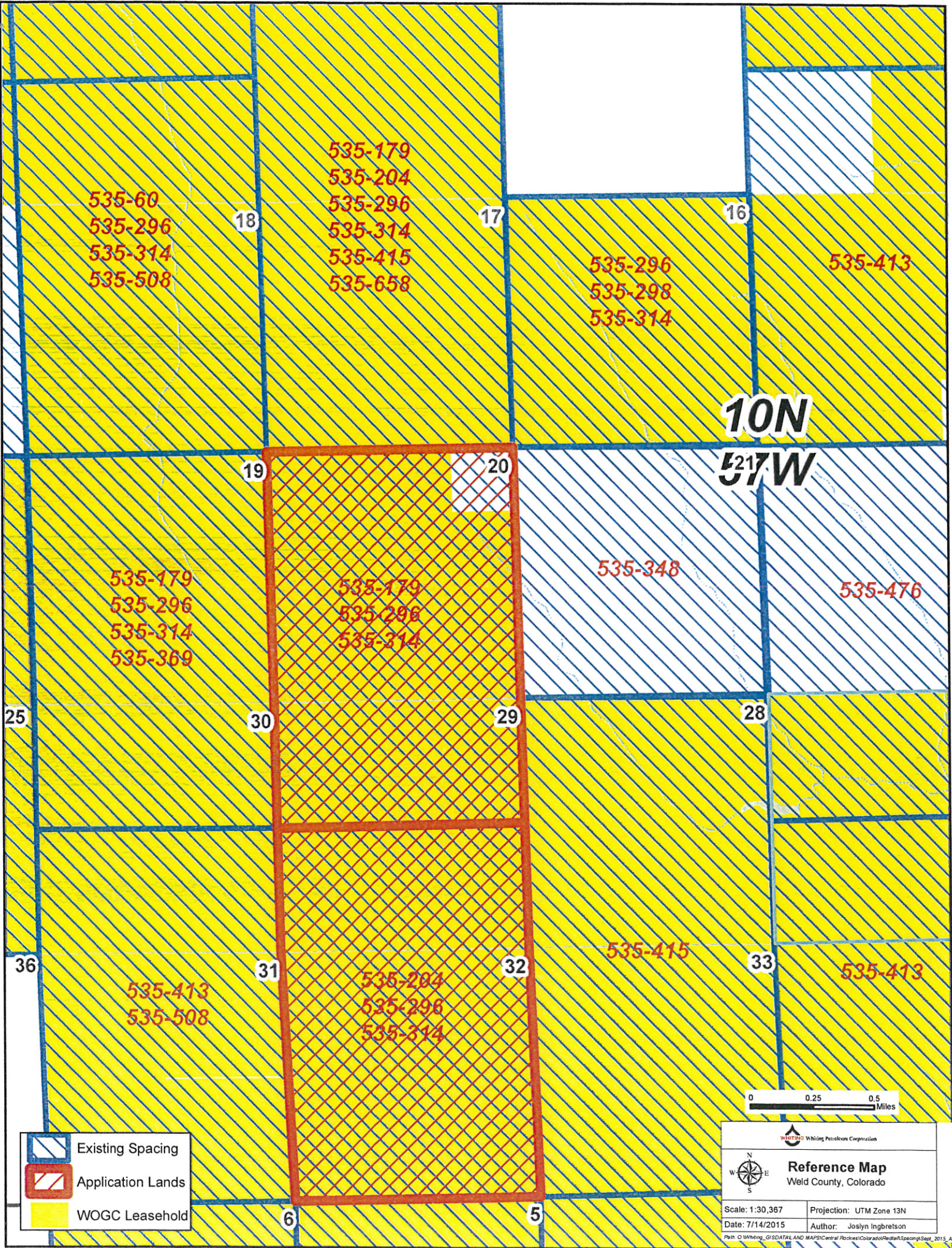
Daven Corporation
1888 Sherman Street, Suite 600
Denver, CO 80203

HRM Resources II, LLC
410 17th Street, Suite 1100
Denver, CO 80202

Tom Schreiner, Energy Liaison
Colorado Parks and Wildlife
6060 Broadway
Denver, CO 80216

Kent Kuster
Oil & Gas Consultant Coordinator
Colorado Department of Public Health
and Environment
4300 Cherry Creek Drive South
Denver, CO 80246-1500

Patrick Gallagher
Bureau of Land Management
2850 Youngfield St.
Lakewood, CO 80215



535-60
535-296
535-314
535-508

535-179
535-204
535-296
535-314
535-415
535-658

535-296
535-298
535-314

535-413

10N
521W

535-179
535-296
535-314
535-369

535-179
535-296
535-314

535-348

535-476


535-413
535-508

535-204
535-298
535-314

535-415

535-413

	Existing Spacing
	Application Lands
	WOGC Leasehold



Reference Map Weld County, Colorado	
Scale: 1:30,367	Projection: UTM Zone 13N
Date: 7/14/2015	Author: Joslyn Ingretson
<small>Path: C:\Whiting_GIS\DATA\LAND MAPS\Cenral Rockies\Colorado\Redline\Spacings\Sept_2015.apx</small>	

BEFORE THE OIL AND GAS CONSERVATION COMMISSION
OF THE STATE OF COLORADO

IN THE MATTER OF THE APPLICATION OF)
WHITING OIL AND GAS CORPORATION FOR)
AN ORDER ALLOWING ADDITIONAL WELLS)
IN TWO EXISTING 960-ACRE DRILLING AND)
SPACING UNITS APPLICABLE TO THE)
DRILLING AND PRODUCING OF WELLS FROM)
THE NIOBRARA AND CODELL FORMATIONS)
COVERING CERTAIN LANDS IN TOWNSHIP 11)
NORTH, RANGE 57 WEST, 6TH P.M., WELD)
COUNTY, COLORADO.)

Cause No. 535

Docket No. 150900504

AFFIDAVIT OF MAILING

STATE OF COLORADO §
CITY AND COUNTY OF DENVER §

I, Chelsey J. Russell, of lawful age, and being first duly sworn upon my oath, state and declare:

That I am the attorney for Whiting Oil and Gas Corporation and that on or before 20 July 2015, I caused a copy of the attached Application to be deposited in the United States mail, postage prepaid, addressed to the parties listed on Exhibit A to the Application.

Chelsey J. Russell
Chelsey J. Russell

Subscribed and sworn to before me July 20, 2015.

Witness my hand and official seal.

Melissa P. McMan
Notary Public
My commission expires: 8/09/2017