

**BEFORE THE OIL & GAS CONSERVATION COMMISSION  
OF THE STATE OF COLORADO**

IN THE MATTER OF AN APPLICATION BY  
EXTRACTION OIL & GAS LLC FOR AN ORDER  
ESTABLISHING A 1,280-ACRE DRILLING AND  
SPACING UNIT FOR SECTIONS 8 AND 9,  
TOWNSHIP 6 NORTH, RANGE 67 WEST, 6<sup>TH</sup> P.M.,  
AND POOLING ALL INTERESTS WITHIN THE  
PROPOSED UNIT, FOR HORIZONTAL WELL  
DEVELOPMENT OF THE CODELL AND NIOBRARA  
FORMATIONS, WATTENBERG FIELD, WELD  
COUNTY, COLORADO

CAUSE NO. 407

DOCKET NO. *To be  
assigned*

**APPLICATION**

Extraction Oil & Gas LLC, Operator No. 10459, ("Extraction" or "Applicant"), by and through its attorneys, Beatty & Wozniak, P.C., respectfully submits this Application to the Oil and Gas Conservation Commission of the State of Colorado ("Commission") for an order: **(1)** vacating Order No. 407-87 as to the Application Lands; **(2)** vacating Order Nos. 407-1005 and 407-1006, which establish two approximate 640-acre drilling and spacing units for certain portions of Sections 8 and 9, Township 6 North, Range 67 West, 6<sup>th</sup> P.M., for the production of oil, gas and associated hydrocarbons from the Codell and Niobrara Formations; **(3)** vacating Order Nos. 407-1010 and 407-1011, which pool all interests in the underlying 640-acre drilling and spacing units established for said Sections 8 and 9; **(4)** maintaining Order Nos. 407-1027 and 407-1028, which pool all interests in five approximate 640-acre horizontal wellbore spacing units established for certain portions of Sections 4, 5, 8, 9, 16 and 17, Township 6 North, Range 67 West, 6<sup>th</sup> P.M., for development and operation of the Codell and Niobrara Formations; **(5)** establishing an approximate 1,280-acre drilling and spacing unit for Sections 8 and 9, Township 6 North, Range 67 West, 6<sup>th</sup> P.M., and authorizing the drilling of up to twenty-five (25) horizontal wells within the proposed unit, for the production of oil, gas and associated hydrocarbons from the Codell and Niobrara Formations; and **(6)** pooling all interests within the approximate 1,280-acre drilling and spacing unit proposed for said Sections 8 and 9, for the development and operation of the Codell and Niobrara Formations. In support of its Application, Applicant states and alleges as follows:

1. Applicant is a limited liability corporation duly authorized to conduct business in the State of Colorado, and has registered as an operator with the Commission.
2. Applicant owns substantial leasehold interests in the below-listed lands:

Township 6 North, Range 67 West, 6<sup>th</sup> P.M.

Section 8: All

Section 9: All

1,280 acres, more or less, Weld County, Colorado

These lands are hereinafter referred to as the "Application Lands" and depicted in Exhibit A attached hereto.

3. On April 27, 1998, the Commission adopted Rule 318A. which, among other things, allowed certain drilling locations to be utilized to drill or twin a well, deepen a well or recomplete a well and to commingle any or all of the Cretaceous Age Formations from the base of the Dakota Formation to the surface. On December 5, 2005, Rule 318A. was amended to allow interior infill and boundary wells to be drilled and wellbore spacing units to be established. On August 8, 2011, Rule 318A. was again amended to, among other things, address drilling of horizontal wells. The Application Lands are subject to Rule 318A.

4. Pursuant to Rule 318A., Applicant designated five approximate 640-acre horizontal wellbore spacing units, comprised of the S $\frac{1}{2}$ N $\frac{1}{2}$ , N $\frac{1}{2}$ S $\frac{1}{2}$  of Sections 8 and 9 of the Application Lands, for the following horizontal wells: the TWell #1 Well (API No. 05-123-39679), the TWell # 2 Well (API No. 05-123-39668), the TWell #3 Well (API No. 05-123-39659), the TWell #4 Well (API No. 05-123-39678), and the Winder #12 Well (API No. 05-123-39583). As of the date of this Application, the Twell #1 through #4 Wells and Winder #12 Well have not been drilled. Additionally, upon approval of this Application, the TWell #1 through #4 Wells and the Winder #12 Wells will be located entirely within the approximately 1,280-acre drilling and spacing unit proposed herein. Accordingly, Applicant maintains and confirms that each of the above referenced horizontal wells will be included within the approximate 1,280-acre drilling and spacing unit proposed herein, that Applicant will file a Form 4, Sundry, for each of the above referenced horizontal wells indicating the revised drilling and spacing unit information, and that each horizontal wellbore spacing unit administratively approved for the above referenced wells shall be effectively vacated upon approval of the approximate 1,280-acre drilling and spacing unit proposed herein.

*Vacating Order No. 407-87 for the Application Lands*

5. On or about February 19, 1992, the Commission entered Order No. 407-87 (amended August 20, 1993) which, among other things, established 80-acre drilling and spacing units for the production of oil, gas and associated hydrocarbons from the Codell-Niobrara Formations. The Application Lands are subject to Order No. 407-87. At present, there are no existing wells drilled or producing within the Application Lands pursuant to Order No. 407-87. Accordingly, Applicant herein requests that Order No. 407-87 be vacated as to the Application Lands.

*Maintaining Order Nos. 407-1027 and 407-1028*

6. On or about June 17, 2014, the Commission entered Order No. 407-1027 which, among other things, pooled all interests in two approximate 640-acre designated horizontal wellbore spacing units established for Section 8 (S $\frac{1}{2}$ S $\frac{1}{2}$ ), Section 9 (S $\frac{1}{2}$ S $\frac{1}{2}$ ), Section 16 (N $\frac{1}{2}$ N $\frac{1}{2}$ ) and Section 17 (N $\frac{1}{2}$ N $\frac{1}{2}$ ), Township 6 North, Range 67 West, 6<sup>th</sup> P.M., for the development and operation of the Codell and Niobrara Formations, for the drilling of the Twell #12 Well and the Twell #13 Well. As the designated horizontal wellbore spacing units are located on the boundary of the approximate 1,280-acre drilling and spacing unit proposed herein for the Application Lands, Order No. 407-1027 should

be maintained in order to economically and efficiently recover resources, prevent waste and protect correlative rights.

7. On or about June 17, 2014, the Commission entered Order No. 407-1028 which, among other things, pooled all interests in three approximate 640-acre designated horizontal wellbore spacing units established for Section 4 (S½S½), Section 5 (S½S½), Section 8 (N½N½) and Section 9 (N½N½), Township 6 North, Range 67 West, 6<sup>th</sup> P.M., for the development and operation of the Codell and Niobrara Formations, for the drilling of the Winder #1 Well, the Winder #2 Well and the Winder #3 Well. As the designated horizontal wellbore spacing units are located on the boundary of the approximate 1,280-acre drilling and spacing unit proposed herein for the Application Lands, Order No. 407-1028 should be maintained in order to economically and efficiently recover resources, prevent waste and protect correlative rights.

*Vacating Order Nos. 407-1005, 407-1006, 407-1010 and 407-1011*

8. On or about April 28, 2014, the Commission entered Order No. 407-1005 which, among other things, established an approximate 640-acre drilling and spacing unit for Section 8 (N½) and Section 9 (N½), Township 6 North, Range 67 West, 6<sup>th</sup> P.M., and approved up to eight horizontal wells within the unit for production of oil, gas and associated hydrocarbons from the Codell and Niobrara Formations.

9. On or about April 28, 2014, the Commission entered Order No. 407-1006 which, among other things, established an approximate 640-acre drilling and spacing unit for Section 8 (S½) and Section 9 (S½), Township 6 North, Range 67 West, 6<sup>th</sup> P.M., and approved up to seven horizontal wells within the unit for production of oil, gas and associated hydrocarbons from the Codell and Niobrara Formations.

10. On or about April 28, 2014, the Commission entered Order No. 407-1010 which, among other things, pooled all interests in the unit established by Order No. 407-1005, and subjected all non-consenting interests to the cost recovery provisions of §34-60-116(7), C.R.S., for the drilling of the Winder #4 through #11 Wells.

11. On or about April 28, 2014, the Commission entered Order No. 407-1011 which, among other things, pooled all interests in the unit established by Order No. 407-1006, and subjected all non-consenting interests to the cost recovery provisions of §34-60-116(7), C.R.S., for the drilling of the Twell #5 through #11 Wells.

12. Applicant herein requests the establishment of an approximate 1,280-acre lay-down drilling and spacing unit for the Application Lands for horizontal well development, for the production of oil, gas and associated hydrocarbons from the Codell and Niobrara Formations and, by so doing, it is necessary to vacate the 640-acre drilling and spacing units established by Order Nos. 407-1005 and 407-1006, along with Order Nos. 407-1010 and 407-1011, which pool all interests in each 640-acre drilling and spacing unit. At present, there are no horizontal wells drilled within the existing 640-acre drilling and spacing units. Applicant confirms that all horizontal wells currently authorized for the existing 640-acre drilling and spacing units will be drilled pursuant to an order establishing an approximate 1,280-acre drilling and spacing unit for the Application Lands, as requested herein.

Establishing a 1,280-acre drilling and spacing unit for the Application Lands

13. Applicant requests the Commission establish the Application Lands as an approximate 1,280-acre drilling and spacing unit for the Codell and Niobrara Formations pursuant to Rule 503.b.(1) and §34-60-116(2), C.R.S. For the Application Lands, the proposed drilling unit is not smaller than the maximum area that can be economically and efficiently drained by the horizontal wells proposed to be drilled under this Application and completed in the Codell and Niobrara Formations.

14. Applicant requests it be authorized to drill and complete up to twenty-five (25) horizontal wells in the approximate 1,280-acre drilling and spacing unit proposed for the Application Lands, for the production of oil, gas and associated hydrocarbons from the Codell and Niobrara Formations, as necessary to economically and efficiently recover resources, while minimizing surface impacts, creating efficiencies for drilling and production, increasing the ultimate recovery of the reserves, preventing waste, and protecting correlative rights.

15. Applicant states that, for any permitted wells to be drilled under this Application, the treated intervals of the wellbore should be not less than 460 feet from the unit boundaries with an inter-well setback of not less than 150 feet from the treated interval of a well producing from the Codell and Niobrara Formations, without exception being granted by the Director.

Pooling all interests in the proposed 1,280-acre drilling and spacing unit

16. Acting pursuant to the relevant provisions of §34-60-116(6) & (7), C.R.S., and Rule 530., Applicant seeks an order pooling all interests, including, but not limited to, any nonconsenting interests, in the approximate 1,280-acre drilling and spacing unit proposed herein for the Application Lands, for the development and operation of the Codell and Niobrara Formations.

17. Further, Applicant requests that the interests of any owners with whom the Applicant has been unable to secure a lease or other agreement to participate in the drilling of the initial horizontal well within the Application Lands are subject to the cost recovery provisions of §34-60-116(7), C.R.S., effective as of the earlier of the date of the Application, or the date the costs specified in §34-60-116(7)(b), C.R.S. are first incurred for the drilling of the initial well.

\* \* \*

18. The granting of this Application is in accord with the Oil and Gas Conservation Act, found at §§34-60-101, *et seq.*, C.R.S., and the Commission rules.

19. Applicant states that the horizontal wells drilled under this Application will be drilled from multi-well pads located within authorized drilling windows ("GWA windows") pursuant to Rule 318A.a., or from an exception location outside of a GWA window, with surface owner consent.

20. This Application is being filed less than sixty days in advance of the July 20, 2015 hearing date, being the date the Applicant proposes the matter be docketed. Applicant has discussed the timing of the submission of this Application with the Secretary of the Commission, and understands that there is docket availability for the July 20, 2015 hearing. Accordingly, Applicant requests that the Secretary accept this Application pursuant to Rule 506.a. for the July 20, 2015 hearing, as there is docket availability and the Applicant can comply with the notice requirements of Rules 507 and 508.

21. Applicant requests that relief granted under this Application should be effective on oral order by the Commission, and Applicant hereby agrees to be bound by said oral order.

22. That the names and addresses of the interested parties according to the information and belief of the Applicant are set forth in Exhibit B attached hereto. The Applicant shall submit a certificate of service for the Application within the seven days as required by Rule 503.e.

WHEREFORE, Applicant respectfully requests that this matter be set for July 20, 2015 COGCC hearing, that notice be given as required by law and that upon such hearing, this Commission enter its order:

- A. Vacating Order No. 407-87 as to the Application Lands.
- B. Maintaining Order Nos. 407-1027 and 407-1028.
- C. Vacating Order Nos. 407-1005, 407-1006, 407-1010 and 407-1011.
- D. Establishing an approximate 1,280-acre drilling and spacing unit for Application Lands, and authorizing the drilling of up to twenty-five (25) horizontal wells within the unit, for the production of oil, gas and associated hydrocarbons from the Codell and Niobrara Formations, with the treated intervals of the wellbore of any permitted wells to be located not less than 460 feet from the outer boundary of the unit and not less than 150 feet from the treated interval of any well being drilled or producing from the Codell and Niobrara Formations, without exception being granted by the Director.
- E. Pooling all interests in the approximate 1,280-acre drilling and spacing unit proposed for the Application Lands, for the development and operation of the Codell and Niobrara Formations, and providing that the interests of any owners within whom the Applicant has been unable to secure a lease or other agreement to participate in the drilling of the initial well are made subject to the cost recovery provisions of §34-60-116(7), C.R.S., effective as of the earlier of the date of the Application, or the date the costs specified in §34-60-116(7)(b), C.R.S. are first incurred for the drilling of the initial well.
- F. For such other findings and orders as the Commission may deem proper or advisable in the premises.

DATED this 8 day of June, 2015.

Respectfully submitted,

**EXTRACTION OIL & GAS LLC**

By: 

James Parrot  
Jillian Fulcher  
Beatty & Wozniak, P.C.  
Attorneys for Applicant  
216 16th Street, Suite 1100  
Denver, Colorado 80202  
(303) 407-4499  
jparrot@bwenergylaw.com  
jfulcher@bwenergylaw.com

Address of Applicant

Extraction Oil & Gas LLC  
ATTN: Destenie McMillen  
1888 Sherman Street, Suite 200  
Denver, Colorado 80203

VERIFICATION

STATE OF COLORADO            )  
  ) ss.  
CITY & COUNTY OF DENVER    )

Destenie McMillen, Senior Landman for Extraction Oil & Gas LLC, upon oath deposes and says that she has read the foregoing Application and that the statements contained therein are true to the best of her knowledge, information and belief.

EXTRACTION OIL & GAS LLC

  
\_\_\_\_\_  
Destenie McMillen

Subscribed and sworn to before me this 2<sup>nd</sup> day of June, 2015, by Destenie McMillen, Senior Landman for Extraction Oil & Gas LLC.

Witness my hand and official seal.

My commission expires: October 4, 2017

  
\_\_\_\_\_  
Notary Public

ANDREW STOUT  
NOTARY PUBLIC  
STATE OF COLORADO  
NOTARY ID 20134064176  
COMMISSION EXPIRES OCT. 04, 2017





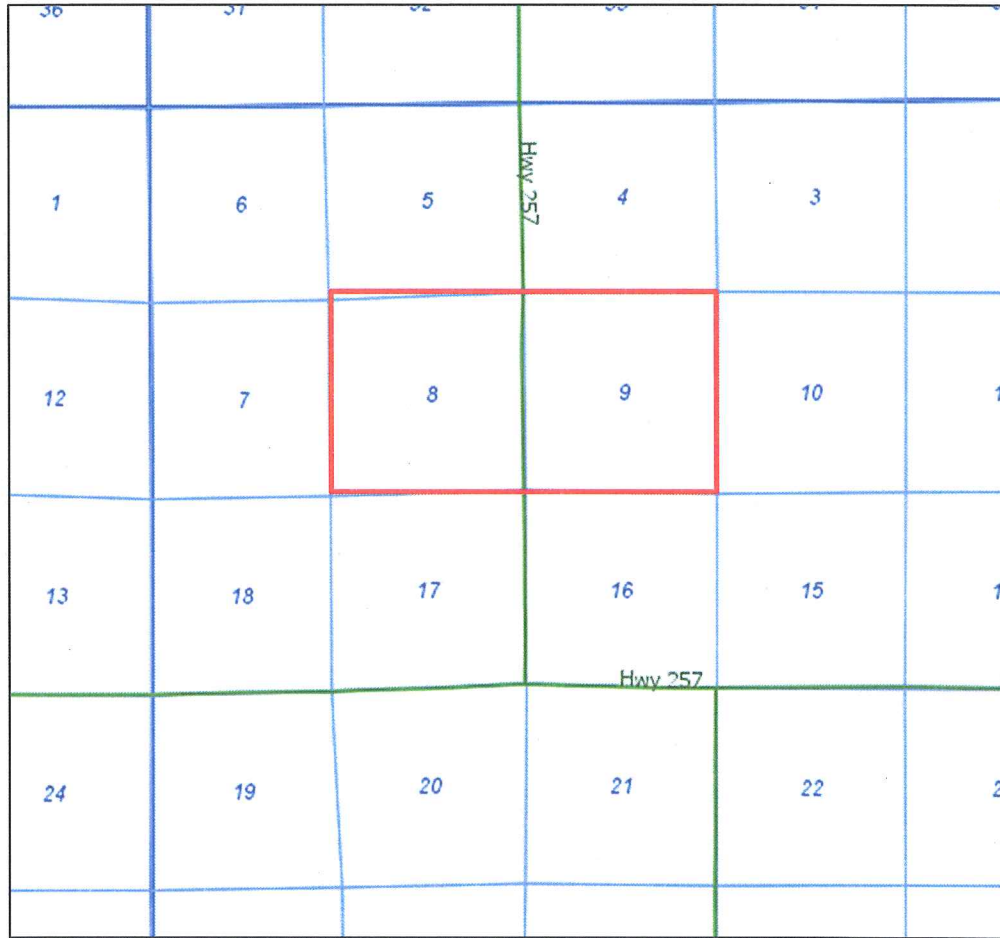
Exhibit A

Reference Map for Spacing and Pooling Application

Township 6 North, Range 67 West, 6<sup>th</sup> P.M.

Section 8: All

Section 9: All



## EXHIBIT B

### INTERESTED PARTIES

Raymond & Gloria Winder Family Trust  
c/o Raymond F. Winder & Gloria Co-Trustees  
34681 WCR 19  
Windsor, CO 80550

Warren R. Winder  
34681 WCR 19  
Windsor, CO 80550

Perry F. Winder  
813 Oak Street  
Windsor, CO 80550

Stephen D. Blom and Deborah J. Blom  
300 North Shore Circle  
Windsor, CO 80550

Duane L. Sellmer  
302 North Shore Circle  
Windsor, CO 80550

Jack E. Stewart and Janet K. Stewart  
304 North Shore Circle  
Windsor, CO 80550

William W. Saylor and Mary K. Saylor  
306 North Shore Circle  
Windsor, CO 80550

Leonard N. Weber and Joyce J. Weber  
308 North Shore Circle  
Windsor, CO 80550

Robert M. Zimmerman and  
Isabel L. Zimmerman  
310 North Shore Circle  
Windsor, CO 80550

John R. Szanthy and Lynette S. Szanthy  
312 North Shore Circle  
Windsor, CO 80550

Reginald Kellum and  
Cherelyn Kellum  
314 North Shore Circle  
Windsor, CO 80550

Kenneth E. Cunningham and  
Robena D. Cunningham  
316 North Circle  
Windsor, CO 80550

William Y Voegtli and Anita M. Voegtli  
318 North Shore Circle  
Windsor, CO 80550

Steven L. Dilley and Chris A. Dilley  
320 North Shore Circle  
Windsor, CO 80550

Bruce T. Witt and Cynthia K. Witt  
322 North Shore Circle  
Windsor, CO 80550

Matthew Miller and Rosanne Miller  
326 North Shore Circle  
Windsor, CO 80550

Shari L. Moran  
328 North Shore Circle  
Windsor, CO 80550

David L. Grove and Deborah L. Grove  
330 North Shore Circle  
Windsor, CO 80550

Jan Mackenzie f/k/a Jan McKenzie  
332 North Shore Circle  
Windsor, CO 80550

Big D Properties, LLP  
3111 South College Avenue  
Fort Collins, CO 80525

Carol J. Arceneaux and  
Stephen R. Arceneaux  
336 North Shore Circle  
Windsor, CO 80550

Sharon L. Dellenbach  
338 North Shore Circle  
Windsor, CO 80550

Anthony G. Gorkowski and  
Dawna R. Gorkowski  
804 Terra View Circle  
Fort Collins, CO 80525

Timothy E. Romshek and  
Teresa L. Romshek  
344 North Shore Circle  
Windsor, CO 80550

Melvyn Edward Medhurst and Charlotte Erlene  
Medhurst Revocable Family Trust  
348 North Shore Circle  
Windsor, CO 80550

Richard H. Dumm, Jr. and  
Martie R. Harrison-Dumm  
352 North Shore Circle  
Windsor, CO 80550

Eric Ludy and Leslie Ludy  
307 North Shore Circle  
Windsor, CO 80550

Nicholas H. Meier and Melinda K. Meier  
349 North Shore Circle  
Windsor, CO 80550

Kyle P. Andreason  
345 North Shore Circle  
Windsor, CO 80550

John E. McCormack and Eve D. McCormack  
337 North Shore Circle  
Windsor, CO 80550

Dennis Roy Ross  
331 North Shore Circle  
Windsor, CO 80550

Jose Joaquin Valdes, Jr. and  
Florence Dawn Valdes  
325 North Shore Circle  
Windsor, CO 80550

Joe J. Brakke and Kristi Brakke, TCs  
321 North Shore Circle  
Windsor, CO 80550

Roger Patten Andreason and  
Diane Kay Andreason  
342 North Shore Circle  
Windsor, CO 80550

Steven Anthony McWilliams and  
Robina McWilliams  
346 North Shore Circle  
Windsor, CO 80550

Adam L. Bebout and  
Stephanie A. Bebout  
350 North Shore Circle  
Windsor, CO 80550

John D. Bierwirth and  
Betty J. Vanek  
354 North Shore Circle  
Windsor, CO 80550

Mary Jo O'Connell  
353 North Shore Circle  
Windsor, CO 80550

Robert O. Miller and Annette M. Miller  
347 North Shore Circle  
Windsor, CO 80550

Paul J. Eisbrener and Elizabeth J. Eisbrener  
343 North Shore Circle  
Windsor, CO 80550

Kevin Lueck and Tricia K. Lueck  
335 North Shore Circle  
Windsor, CO 80550

W. Troy Hause and S. Noelle Hause  
327 North Shore Circle  
Windsor, CO 80550

John L. Algieri and  
Cheryl Algieri  
323 North Shore Circle  
Windsor, CO 80550

Gary R. Ball and Patricia Ann Ball  
315 North Shore Circle  
Windsor, CO 80550

W. David Wheat and Kathryn S. Wheat  
311 North Shore Circle  
Windsor, CO 80550

Town of Windsor,  
a Municipal Corporation  
301 Walnut Street  
Windsor, CO 80550

Jeffrey J. Capasso and  
Regan N. Capasso  
685 Ventana Way  
Windsor, CO 80550

Eric Greene and Cami Greene  
225 Madera Way  
Windsor, CO 80550

Timothy R. Carver and  
Catherine A. Carver  
284 Madera Way  
Windsor, CO 80550

Eric Thomas  
137 Bayside Circle  
Windsor, CO 80550

John C. Becker and Betty Lou Becker  
1525 Pintail Bay  
Windsor, CO 80550

Thomas M. Peterson and Debra M. Peterson  
1090 Brisas Court  
Windsor, CO 80550

Randy Maes and Elizabeth Maes  
582 Madera Way  
Windsor, CO 80550

Danette L. Haag  
1002 Montana Court  
Windsor, CO 80550

Dennis Barkell & Susan Kay Barkell,  
fka Susan Kay Johnson, h/w  
34495 CR 19  
Windsor, CO 80550

Donald W. Hilliger and Laura F. Hilliger  
309 North Shore Circle  
Windsor, CO 80550

North Shores at Windsor Subdivision  
Homeowners Association  
c/o Isabel Zimmerman  
310 North Shore Circle  
Windsor, CO 80550

Donald R. Baird and Wendy F. Mori, Trustee  
of the Baird Family Trust  
1050 Dellwood Court  
Brentwood, CA 94513

Richard G. Craighead and Janet E. Craighead  
220 Madera Way  
Windsor, CO 80550

Tammie M. Wagner, Individually and as  
Attorney-in-fact for Ronald P. Wagner  
300 Madera Way  
Windsor, CO 80550

Lawrence S. Pepek and Karrie L. Pepek  
37082 Soaring Eagle Court  
Severance, CO 80550

Travis Seyboldt and Kim L. Seyboldt  
1014 Brisas Court  
Windsor, CO 80550

Dennis W. Steiner and Jan L. Avery  
580 Madera Way  
Windsor, CO 80550

Stephen K. Wall and Shaunlee Wall  
1226 Westwood Dr.  
Windsor, CO, 80550

Stephen C. Forgie and Beth A. Forgie  
672 Madera Way  
Windsor, CO 80550

Bernadette M. McCrea  
and Robert H. Sage  
682 Yukon Court  
Windsor, CO 80550

Paul K. Syverson and Lori A Syverson  
2851 Kansas Dr., #B,  
FT Collins, CO 80525

Patrick R. Cocquyt  
1014 Montana Court  
Windsor, CO 80550

Robert J. Lorenz, aka Robert John Lorenze  
and Jinye Lorenze  
4945 Gray Street  
Denver, CO 80212

Karl John Stahl  
7220 West Bonfils Lane, #205  
Lakewood, CO 80226

Fred E. Casten, aka Fred Ernest Casten  
37341 Lee Lake Avenue  
Windsor, CO 80550

Ruth Sens, aka Ruth Louise Sens  
2135 Glenfair Drive  
Greeley, CO 80631

WinTac Investments LLC  
1321 College Ave  
Boulder, CO 80302

Paul W. Fleming and Marian Fleming  
7550 Weld County Rd 72  
Windsor, CO 80550

Michael A. Ackerman and Carol A. Ackerman  
7790 CR 72  
Windsor, CO 80550

Sean P. Pike  
7788 CR 72  
Windsor, CO 80550

Wayne B. Leistikow  
6732 South Timberline Rd  
Fort Collins, CO 80528

Colette Farms Inc, c/o Flanders, Elsberg  
Herber & Dunn, LLC  
401 Main St. Suite #1  
Longmont, CO 80501

Donald L. Gaymon and Eileen E. Gaymon  
1017 Ventana Court  
Windsor, CO 80550

Ronald W. Rutz  
2625 Redwing Road, Suite 180  
Fort Collins, CO 80526

Dorothy M. Lyford  
2025 Monarch Lane  
Brookings, South Dakota 57006

Raymond O. Stenzel  
1208 West 64th Terrace  
Kansas City, Missouri 64113

Michael Casten, aka Michael Harry Casten  
3710 Timberoak Drive  
Greensboro, NC 27410

CNTL, LLC  
622 Naele Rd  
Kula, Maui, HI 96790-8753

Lynn E. Johnson and Karen P. Johnson  
7876 Weld County Road 72  
Windsor, CO 80550

Clinton Percy and Karen H. Percy  
7742 County Road 72  
Windsor, CO 80550

William R. Delair  
539 Iverson St  
Salinas, CA 93901

Yvette M. Ruebel and Scott Rikli  
7900 CR 72  
Windsor, CO 80550

Janice E. Leistikon  
6732 South Timberline Rd  
Fort Collins, CO 80528

Tacincala Investments LLC  
1485 Garden of the Gods Rd Suite 160  
Colorado Springs, CO 80907

Extraction Oil and Gas  
1888 Sherman Street, Suite 500  
Denver, CO 80203

Breniman Farms, LLC  
301 East Chestnut  
Windsor, CO 80550-2600

Jeffery A. Engelman and Dianne E. Engelman  
18110 Wagon Trail  
Mead, CO 80542

Brian Gunderson and Linda Gunderson  
34497 County Road 19  
Windsor, CO 80550

David M. Oswalt and Dao C. Oswalt  
627 Ventana Way  
Windsor, CO 80550

Mark Glover and Bobbie Glover  
937 Ventana Way  
Windsor, CO 80550

Ahmad Sedaghat and Jennifer Sedaghat  
679 Madera Way  
Windsor, CO 80550

Ramon Carreon and Lorraine Carreon  
489 Ventana Way  
Windsor, CO 80550

Tyler J. Smith and Rachelle M. Smith  
421 Ventana Way  
Windsor, CO 80550

Layne F. Mann and Dawn M. Gribble  
917 Presado Way  
Windsor, CO 80550

Scott Holt and Lara Holt  
929 Presado Way  
Windsor, CO 80550

Craig E. Troxell and Tiffany J. Troxell  
3180 Hudson Court  
Loveland, CO, 80538

Grizzly Petroleum Company, LLC  
1801 Broadway, Suite 500  
Denver, CO 80202

William T. Stults and Jennifer L. Stults  
34499 County Road 19  
Windsor, CO 80550

Patrick L. Mallory and Carla A. Mallory  
34491 WCR 19  
Windsor, CO 80550

David Leonard Stromberger  
11095 392 Way  
Windsor, CO 80550

Annette S. Tannel and Basil V. Tannel  
940 Ventana Way  
Windsor, CO 80550

Diane L. Ward and Brian Ward  
941 Ventana Way  
Windsor, CO 80550

Steven C. Scheffel and Catherine C. Davis  
507 Ventana Way  
Windsor, CO 80550

George G. Stennis and Beth T. Stennis  
447 Ventana Way  
Windsor, CO 80550

Laurie J. Kahle & Joseph D. Kahle  
916 Presado Way  
Windsor, CO 80550

Thomas and Linnea Tanner Living Trust  
921 Presado Way  
Windsor, CO 80550

Christopher Jabs  
935 Presado Way  
Windsor, CO 80550

Toby B. Engel and Jody E. Engel  
293 Madera Way  
Windsor, CO 80550

Kirbie Trust, Hugh C. Kirbie and Sandra J. Kirbie and their successors, as trustee, under trust agreement dated August 25, 2006  
582 Ventana Way  
Windsor, CO 80550

Robert E. Quaco and Jennifer L. Quaco  
458 Ventana Way  
Windsor, CO 80550

Justin A. Garner and Shannon L. Garner  
7951 West 28th Street  
Greeley, CO 80634

Raymond W. Schuster and  
Beverly G. Schuster  
425 Madera Way  
Windsor, CO 80550

Cheryl L. Reade Revocable Trust  
under agreement  
481 Madera Way  
Windsor, CO 80550

James W. Gault  
4916 Liles Rd  
Raleigh, NC 27606

Robert Miller  
1210 Larkspur Dr.  
Scottsbluff, NE 69361

Linda J. Kuhlman  
3738 Sheridan Ave  
Loveland, CO 80538

Bayswater Exploration and Production, LLC  
730 17th Street, Suite 610  
Denver, CO 80202

Helen Gholson Vaughn and  
James G. Vaughn  
P.O. Box 12487  
Jackson, MS 39211

E. V. Benjamin III  
4636 Perrier Street  
New Orleans, LA 70115

Wallace J. Bierman and Judith M. Bierman, as  
Trustees of the Bierman Living Trust  
8903 Prairie Knoll Drive  
Longmont, CO 80503

Michael D. Stewart  
436 Ventana Way  
Windsor, CO 80550

William M. Post and Beth A. Post  
938 Presado Way  
Windsor, CO 80550

Brian Gafford and  
Karen Gafford  
435 Madera Way  
Windsor, CO 80550

Lot Holding Investments, LLC  
3026 4th Ave  
Greeley, CO 80631

Barbara J. Hodges  
585 25 1/2 RD  
Grand Junction, CO 81505

Katherine Jean Olson  
4875 S. Balsam Way  
Building #9 Unit 104  
Littleton, CO 80123

Murdoff Holdings, LLC  
8209 Spinnaker Bay Dr.  
Windsor, CO 80528

Bayswater Blenheim Holdings II, LLC  
300 Connell Drive  
Beckley Heights, NJ 07922

Robin F. Scully,  
Office of Scully Estate  
P.O. Box 489  
Beatrice, NE 68310

Landon B. Stableford, Jr  
233 E. Walton Place  
Chicago 11, Illinois 60611

Pamela K. Stableford  
233 E. Walton Place  
Chicago 11, Illinois 60611

Nancy Cloud  
1422 Forest Avenue  
Evanston, Illinois 60201

Paul R. Anderson  
1366 Sherman Street  
Waterton, New York 13601

Mildred Debes  
General Electric Company  
412-L  
Area Support Base  
A.P.O No. 12  
New York, New York

Jane Debes  
One Hillside Avenue  
Rochester, New York 14610

Joan Stableford Cloud  
1422 Forest Avenue  
Evanston, Illinois 60201

Colorado Mineral Partners, L.L.C.  
19 Old Town Sq. Ste. 238  
Fort Collins, CO 80524

The County of Weld,  
a Municipal Corporation  
Weld County, CO.  
1020 Main Street  
Windsor, CO 80550

Richard Gene Swanson, individually and as  
heir to Marie A. Swanson, a/k/a Marie  
Adophina Swanson  
3305 W. 5 Street Rd.  
Greeley, CO 80634

Pierce Minerals, LLLP  
2805 W. 15th Ave.  
Amarillo, TX 79102

Ann L. Deseran  
318 South Grant  
Fort Collins, CO 80521

Hugh Cloud, Jr.  
1422 Forest Avenue  
Evanston, Illinois 60201

Vivian Debes Anderson  
1366 Sherman Street  
Waterton, New York 13601

John L. Debes, Jr.  
One Hillside Avenue  
Rochester, New York 14610

Robert L. Debes  
General Electric Company  
412-L  
Area Support Base  
A.P.O No. 12  
New York, New York

Harris Trust and Savings Bank  
111 West Monroe Street  
Chicago 90, Illinois 60603

Nancy Stableford  
1341 No. 10 Dearborn  
Chicago, Illinois 60610

Gloria J. Gaslin  
7 Cottonwood Court  
Windsor, Colorado 80550

Norman Dale Swanson, individually and as  
heir to Marie A. Swanson, a/k/a Marie  
Adophina Swanson  
3305 W. 5 Street Rd.  
Greeley, CO 80634

Jacelen B. Linnell and  
Mark A. Linnell  
35070 Cornerstone Way  
Windsor, CO 80550

Alden V. Hill  
318 South Grant  
Fort Collins, CO 80521

Carl T. Madison, Jr and Carol A. Madison  
8906 Gander Valley Lane,  
Windsor, CO 80550



Wade R. Hill and Barbara S. Hill, JT  
8952 Gander Valley Lane,  
Windsor, CO 80550

Daniel L. McKelvey and Lynda K. McKelvey  
35065 Weld County Road 19,  
Windsor, CO 80550

Thomas L. Tousignant and  
Patty S. Tousignant  
35081 Cornerstone Way  
Windsor, CO 80550

Lynda D. Smart and David P. Smart  
35145 Cornerstone Way  
Windsor, CO 80550

Carolyn D. Kennison and William J. Kennison  
35198 Cornerstone Way  
Windsor, CO 80550

Shiloh Estates PUD Association  
35298 Cornerstone Way,  
Windsor, CO 80550

Sandra A. Holter  
18 Rutherford Avenue,  
Johnstown, CO 80534

Vivian F. Supinka  
983 Philadelphia Street  
Indiana, PA 15701

Addax Minerals Fund 2012, L.P.  
5950 Berkshire Lane, Suite 1250  
Dallas, TX 75225

Gregory F. Treverton,  
a/k/a Gregory Frye Treverton  
863 Radcliffe Ave.,  
Pacific Palisades, CA 90272

Roger N. Stewart and  
Judy K. Stewart  
7507 County Road 72  
Windsor, CO 80550

Gander Valley Farms, Ltd.  
8897 Gander Valley Lane,  
Windsor, CO 80550

Susan M. Beard and William D. Beard, Jr.  
35061 Cornerstone Way  
Windsor, CO 80550

Anne Duran and Larry Duran  
35107 Cornerstone Way  
Windsor, CO 80550

Vickie S. Anderson and Arlen E. Anderson  
35197 Cornerstone Way  
Windsor, CO 80550

Charles Ramsey and Renee Ramsey  
35126 Cornerstone Way  
Windsor, CO 80550

Ronald F. Greenwald, a/k/a Ronald  
Greenwald, individually and as Trustee of the  
Signe Greenwald Trust  
5882 Sekdovia Road,  
Fort Collins, CO 80524

Daniel H. Varra  
344 North Shore Circle,  
Windsor, CO 80550

Christopher J. Frye  
16 Timor Sea  
Newport Coast, CA 92657

Silver Spur Resources, LLC  
P.O. Box 54342  
Hurst, TX 76054

Jerald Lee Schneider, a/k/a Jerald L.  
Schneider and Karlene Elaine Schneider, a/k/a  
Karlene E. Schneider  
35205 Highway 257  
Windsor, CO 80550

Gordon D. Niswender and  
Joy Dean Niswender  
7737 County Road 72  
Windsor, CO 80550

Dennis Bolte  
P.O. Box 897  
Morrison, CO 80465

Denise Bolte  
2337 Timber Creek Drive  
Fort Collins, CO 80528

Dennis Bolte, Jr.  
10254 Highland Meadow Circle, #22-208  
Parker, CO 80134

Chris Bolte  
438 S. Lincoln Street  
Denver, CO 80544

Estate of Dorothy M. Darden,  
c/o Lloyd N. Darden  
5172 Princeton Avenue  
Westminster, CA 92683

Tom E. Leazer and Annette A. Leazer  
35435 Highway 257  
Windsor, CO 80550

Florence A. Spratt and Zada Ann Steidl, as  
Trustees of the Florence A. Spratt Revocable  
Living Trust dated February 18, 2004  
33998 County Road 15  
Windsor, CO 80550

Zada Ann Steidl, Trustee of the Survivor's  
Trust created under Declaration of Trust dated  
February 28, 1995  
33901 North Highway 257  
Windsor, CO 80550

Kirk Starck  
328 10th Street  
Windsor, CO 80550

Andrea Starck  
328 10th Street  
Windsor, CO 80550

Tom Wochenske  
N4754 35th Dr.  
Fremont, WI 54940

Bobbie Wochenske  
N4754 35th Dr.  
Fremont, WI 54940

C. W. Kirby & Elaine Kirby  
14130 E. 50th Dr.  
Yuma, AZ 85367

Gordon G. Steinmiller &  
Cleonne Jane Steinmiller  
P.O. Box 322  
Windsor, CO 80550

Janet E. Lind  
328 10th St.  
Windsor, CO 80550

Ronald L. Schnell and Laurel E. Schnell, h/w  
P. O. Box 306  
Windsor, CO 80550

Robert Ausenhus  
P.O. Box 1089  
Loveland, CO 80539-1089

Dorian H. Sanders  
801 Jacques Way  
Erie, CO 80516

Dale E. Zupancic and Valeria A. Zupancic, as  
co-Trustees of the Zupancic Family Trust,  
U/A dated March 24, 2015  
5910 S. Jellison Street #E  
Littleton, CO

Norman Jacoby Irrevocable Trust FBO Larry  
Jacoboy and Margaret J. Jacoboy  
103 Walnut Street, #6A  
Windsor, CO 80550

Margaret J. Jacoby  
103 Walnut St. #6A  
Windsor, CO 80550

Red Barn Holdings, LLC  
33700 County Road 15  
Windsor, CO

Amigo Farms, Inc  
1852 B Chesapeake Circle  
Johnstown, CO 80534

Grizzly Petroleum Company  
1700 Broadway, Suite 650  
Denver, CO 80206

Noble Energy WyCo, LLC  
1625 Broadway, Suite 2200  
Denver, CO 80202

Tom Schreiner, Energy Liaison  
Colorado Parks and Wildlife  
Northeast Region Office  
6060 Broadway  
Denver, CO 80216

Troy Swain  
Weld County  
Department of Planning Services  
1555 North 17th Avenue  
Greeley, CO 80631

Extraction Oil & Gas, LLC  
1888 Sherman St, Suite 500  
Denver, CO 80203

Great Western Land Acquisition 1 LLC  
252 Clayton Street  
Floor 4  
Denver, CO 80206

Jarrod E. Schneider and Jolene F. Schneider  
35209 Highway 257,  
Windsor, CO 80550

Kent Kuster  
Oil & Gas Consultant Coordinator  
Colorado Department of  
Public Health & Environment  
4300 Cherry Creek Drive South  
Denver, CO 80246-1530

BEFORE THE OIL & GAS CONSERVATION COMMISSION  
OF THE STATE OF COLORADO

IN THE MATTER OF THE PROMULGATION AND ) CAUSE NO. 407  
ESTABLISHMENT OF FIELD RULES TO GOVERN )  
OPERATIONS FOR THE CODELL AND NIOBRARA ) DOCKET NO. 150700345  
FORMATIONS, WATTENBERG FIELD, WELD )  
COUNTY, COLORADO ) TYPE: POOLING


SUPPLEMENTAL AFFIDAVIT OF MAILING

STATE OF COLORADO )  
)ss.  
CITY AND COUNTY OF DENVER )

Jillian Fulcher, of lawful age, and being first duly sworn upon her oath, states and declares:

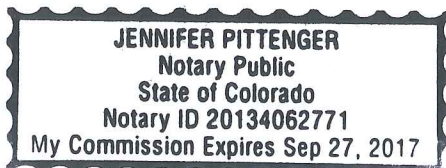
That she is an Attorney at Beatty & Wozniak, P.C., attorneys for Extraction Oil & Gas LLC (Operator No. 10459), and on or before June 15, 2015, caused a copy of the attached Application to be deposited in the United States Mail, postage prepaid, addressed to the party listed below:


Alexander F. Haar  
380 North Shores Circle  
Windsor, CO 80550

  
\_\_\_\_\_  
Jillian Fulcher

Subscribed and sworn to before me this 15<sup>th</sup> day of June, 2015.

Witness my hand and official seal.



  
\_\_\_\_\_  
Notary Public