

BEFORE THE OIL & GAS CONSERVATION COMMISSION
OF THE STATE OF COLORADO

IN THE MATTER OF AN APPLICATION BY KERR-)
MCGEE OIL & GAS ONSHORE LP FOR AN ORDER) CAUSE NO. 407
POOLING ALL INTERESTS IN AN APPROXIMATE 480-)
ACRE DESIGNATED HORIZONTAL WELLBORE) DOCKET NO. *To be assigned*
SPACING UNIT LOCATED IN PORTIONS OF SECTION 3)
AND 4, TOWNSHIP 1 NORTH, RANGE 67 WEST, 6TH P.M.)
AND SECTIONS 27, 28, 33 AND 34, TOWNSHIP 2 NORTH,)
RANGE 67 WEST, 6TH P.M., FOR THE)
DEVELOPMENT/OPERATION OF THE CODELL)
FORMATION, WATTENBERG FIELD, WELD COUNTY,)
COLORADO)

APPLICATION

Kerr-McGee Oil & Gas Onshore LP ("Kerr-McGee" or "Applicant", Operator No. 47120), by and through its attorneys, Beatty & Wozniak, P.C., respectfully submits this Application to the Oil and Gas Conservation Commission of the State of Colorado (the "Commission") for an order pooling all interests in the approximate 480-acre horizontal wellbore spacing unit established for portions of Sections 3 and 4, Township 1 North, Range 67 West, 6th P.M. and Sections 27, 28, 33 and 34, Township 2 North, Range 67 West, 6th P.M., for development and operation of the Codell Formation. In support of its Application, Applicant states and alleges as follows:

1. Applicant is a limited partnership formed under the laws of the State of Delaware; is a wholly owned subsidiary of Anadarko Petroleum Corporation; is duly authorized to conduct business in the State of Colorado; and is a registered operator in good standing with the Commission.

2. Applicant owns substantial leasehold interests in the below-listed lands:

Township 1 North, Range 67 West, 6th P.M.

Section 3: NW¹/₄NW¹/₄

Section 4: NE¹/₄NE¹/₄

Township 2 North, Range 67 West, 6th P.M.

Section 27: SW¹/₄SW¹/₄

Section 28: SE¹/₄SE¹/₄

Section 33: E¹/₂E¹/₂

Section 34: W¹/₂W¹/₂

Weld County, Colorado

These lands are hereinafter referred to as the "Application Lands" and depicted in Exhibit A attached hereto.

3. On April 27, 1998, the Commission adopted Rule 318A. which, among other things, allowed certain drilling locations to be utilized to drill or twin a well, deepen a well or recomplete a well and to commingle any or all of the Cretaceous Age Formations from the base of the Dakota Formation to the surface. On December 5, 2005, Rule 318A. was amended to allow interior infill and boundary wells to be drilled and wellbore spacing units to be established. On August 8, 2011, Rule 318A. was again amended to, among other things, address drilling of horizontal wells. The Application Lands are subject to Rule 318A.

4. Pursuant to Rule 318A., Applicant designated an approximate 480-acre horizontal wellbore spacing unit, comprised of the Application Lands, for the Hunziker 26C-4HZ well (API No. Pending) ("Well") for the production of oil, gas and associated hydrocarbons from the Codell Formation. Applicant notified all owners in the proposed wellbore spacing unit pursuant to Rule 318A.e.(5). Applicant did not receive any objections to the establishment of the proposed wellbore spacing unit within the 30-day response period.

5. Acting pursuant to the applicable Colorado statutes and COGCC regulations, Applicant seeks an order pooling all interests, including, but not limited to, any nonconsenting interests and leased mineral interests, in the approximate 480-acre horizontal wellbore spacing unit established for the Application Lands for the development and operation of the Codell Formation.

6. Applicant requests that the pooling order entered as a result of this Application be made effective as of the date of this Application.

7. Further, Applicant requests that any nonconsenting interests with whom the Applicant has been unable to secure a lease or other agreement to participate in the drilling of the Well, are made subject to the cost recovery provisions of §34-60-116(7), C.R.S.

8. The granting of this Application is in accord with the Oil and Gas Conservation Act, found at §§34-60-101, *et seq.*, C.R.S., and the Commission rules.

9. Applicant requests that relief granted under this Application should be effective on oral order by the Commission, and Applicant hereby agrees to be bound by said oral order.

10. That the names and addresses of the interested parties (persons who own any interest in the mineral estate of the tracts to be pooled, except owners of overriding royalty interest) according to the information and belief of the Applicant are set forth in Exhibit B attached hereto. The Applicant shall submit a certificate of service for the Application within the seven days as required by Rule 503.e.

WHEREFORE, Applicant respectfully requests that this matter be set for hearing, that notice be given as required by law and that upon such hearing, this Commission enter its order:

A. Pooling all interests in the approximate 480-acre horizontal wellbore spacing unit established for the Application Lands for the development and operation of the Codell Formation, with the pooling order made effective as of the date of this Application.

B. Providing that the nonconsenting interests of any owners with whom the Applicant has been unable to secure a lease or other agreement to participate in the drilling of the Well, are pooled by operation of statute, pursuant to §34-60-116(6) & (7), C.R.S., and made subject to the cost recovery provisions thereof.

C. For such other findings and orders as the Commission may deem proper or advisable in the premises.

DATED this 17th day of November, 2014.

Respectfully submitted,

KERR-MCGEE OIL & GAS ONSHORE LP

By: 

Robert A. Willis (Colorado Bar No. 26038)

Jillian Fulcher (Colorado Bar No. 45010)

Beatty & Wozniak, P.C.

Attorneys for Applicant

216 16th Street, Suite 1100

Denver, Colorado 80202

(303) 407-4499

rwillis@bwenergylaw.com

jfulcher@bwenergylaw.com

Address of Applicant

Kerr-McGee Oil & Gas Onshore LP

ATTN: Anita Munkres

1099 18th Street, Suite 1800

Denver, Colorado 80202

VERIFICATION

STATE OF COLORADO

)


) ss.

CITY & COUNTY OF DENVER

)

Jim Grant, Staff Landman for Kerr-McGee Oil & Gas Onshore LP, upon oath deposes and says that he has read the foregoing Application and that the statements contained therein are true to the best of his knowledge, information and belief.

KERR-MCGEE OIL & GAS ONSHORE LP



Jim Grant


Subscribed and sworn to before me this 17th day of November, 2014, by Jim Grant, Staff Landman for Kerr-McGee Oil & Gas Onshore LP.

Witness my hand and official seal.

My commission expires: 8/8/2015



Notary Public



BEFORE THE OIL & GAS CONSERVATION COMMISSION
OF THE STATE OF COLORADO

IN THE MATTER OF AN APPLICATION BY KERR-)
MCGEE OIL & GAS ONSHORE LP FOR AN ORDER) CAUSE NO. 407
POOLING ALL INTERESTS IN AN APPROXIMATE 480-)
ACRE DESIGNATED HORIZONTAL WELLBORE) DOCKET NO. *To be assigned*
SPACING UNIT LOCATED IN PORTIONS OF SECTION 3)
AND 4, TOWNSHIP 1 NORTH, RANGE 67 WEST, 6TH P.M.)
AND SECTIONS 27, 28, 33 AND 34, TOWNSHIP 2 NORTH,)
RANGE 67 WEST, 6TH P.M., FOR THE)
DEVELOPMENT/OPERATION OF THE CODELL)
FORMATION, WATTENBERG FIELD, WELD COUNTY,)
COLORADO)

AFFIDAVIT OF MAILING

STATE OF COLORADO)
)ss.
CITY AND COUNTY OF DENVER)


Jennifer Pittenger, of lawful age, and being first duly sworn upon her oath, states and declares:


That she is a Legal Assistant at Beatty & Wozniak, P.C., attorneys for Kerr-McGee Oil & Gas Onshore LP, and on or before November 24, 2014, caused a copy of the attached Application to be deposited in the United States Mail, postage prepaid, addressed to the parties listed on Exhibit B to the Application.


Jennifer Pittenger

Subscribed and sworn to before me this 17th day of November, 2014.

Witness my hand and official seal.




Notary Public

T1N R67W and T2N R67W
Weld County

Exhibit A
Application Map

Application Lands - 

30	29	28	27	26
T2N, R67W	31	32	33	34
T1N, R67W	6	5	4	3
7	8	9	10	11

EXHIBIT B

INTERESTED PARTIES

The names and addresses of the interested parties (persons who own any interest in the mineral estate of the tracts to be pooled, except owners of overriding royalty interest) according to the information and belief of the Applicant are set forth in this Exhibit B.

SPECTRA ENERGY TRANSPORT AND TRADING
COMPANY, LLC
900 REPUBLIC PLAZA
370 17TH STREET
DENVER, CO 80202

C&M RESOURCES, LLC, A COLORADO LIMITED
LIABILITY COMPANY
16 SUNSET CIRCLE
LONGMONT, CO 80501-5212

THE ESTATE OF MARIAN J. STRATTON, FKA
MARIAN J. BOTTINELLI, FKA MARIAN
JOHNSON BOTTINELLI
GRANT, GRANT & GOIRAN LLP
426 COFFMAN STREET, SUITE 200
PO BOX 908
LONGMONT, CO 80502-0908
ATTN: DLL

DUKE ENERGY NGL SERVICES, LLC, A
DELAWARE LIMITED LIABILITY COMPANY
370 17TH STREET, SUITE 2500
DENVER, CO 80202

MARVIN C. HEIN
5290 E. YALE CIRCLE #103
DENVER, CO 80222

GARY L. HEIN
PO BOX 290
GOLDENDALE, WA 98620

RICHARD L. HEIN
5290 E. YALE CIRCLE #103
DENVER, CO 80222

TERRY A. HEIN
BOX 148, RAPID VIEW
SK, CANADA S0M 2M0

DEBORAH Y. HEIN
1324 ROXBURY COURT
JACKSON, MS 39211

LISA C. HEIN
1322 ROXBURY COURT
JACKSON, MS 39211

STACY M. HEIN
5201 MEMORIAL DRIVE, #203
HOUSTON, TX 77007

SARAH N. HEIN AKA SARAH N. STINSON
280 S 17TH AVENUE DRIVE
BRIGHTON, CO 80601

BAYSWATER BLENHEIM HOLDINGS, LLC
730 17TH STREET, SUITE 610
DENVER, CO 80202

BAYSWATER EXPLORATION & PRODUCTION,
LLC
730 17TH STREET, SUITE 610
DENVER, CO 80202

SHIRLEY TYLER
18625 N. 35TH PLACE
PHOENIX, AZ 85050

BUD W. HUNZIKER
7037 ROAD 19
FORT LUPTON, CO 80621-9025

JOYCE M. HUNZIKER
7037 ROAD 19
FORT LUPTON, CO 80621-9025

KIMBERLY RICHMEIER AND LAWRENCE J.
RICHMEIER, JT
8511 WELD COUNTY ROAD 16
FORT LUPTON, CO 80621

PUBLIC SERVICE COMPANY OF COLORADO

GITTLEIN FAMILY FARMS, LLC, A COLORADO

RIGHT OF WAY & PERMITS DEPT
1800 LARIMER ST., STE 1400
DENVER, CO 80202

JACK G. HANKS
1725 SOUTH 50TH #603
WEST DES MOINES, IA 50265

SUCKLA FARMS, INC., A COLORADO
CORPORATION FOR THE LIFE OF THE
SURVIVIOR OF FRANK J. SUCKLA NAD EDITH C.
SUCKLA REMAINDER TO ELIZABETH A.
WILSON
4468 WELD COUNTY ROAD 19
FORT LUPTON, CO 80621

SUCKA FARMS INC., A COLORADO
CORPORATION
4468 WELD COUNTY ROAD 19
FORT LUPTON, CO 80621

JOHN P. HEFFERN AND CHRISTINE E. HEFFERN
8560 WELD COUNTY ROAD 16
FORT LUPTON, CO 80621

KERR-MCGEE OIL & GAS ONSHORE LP
1099 18TH STREET, SUITE 1800
DENVER, CO 80202

FRANK J. SUCKLA AND EDITH C. SUCKLA
COMPANY, A COLORADO PARTNERSHIP
4468 WELD COUNTY ROAD 19
FORT LUPTON, CO 80621

LIMITED LIABILITY COMPANY
5820 WELD COUNTY ROAD 19
FORT LUPTON, CO 80621

JANICE S OVERTON AKA JANICE SUE OVERTON
314 COMMON PARK DRIVE
CAMARILLO, CA 93012

ELIZABETH A. WILSON
PO BOX 268
WATKINS, CO 80137

SUCKA FARMS, INC., A COLORADO
CORPORATION FOR THE LIFE OF THE
SURVIVIOR OF FRANK J. SUCKLA NAD EDITH C.
SUCKLA REMAINDER TO JOHN P. HEFFERN
AND CHRISTINE E. HEFFERN
4468 WELD COUNTY ROAD 19
FORT LUPTON, CO 80621

CAROLYN L. CAMPBELL
16800 SE 86TH ALBANY AVE
THE VILLAGES, FL 32162

GEORGE BOTT AND RUBY A. BOTT
UNKNOWN

THOMAS E. SPURLING, III AND DIANA LEE
SPURLING
PO BOX 215
DACONO, CO 80514

BEFORE THE OIL & GAS CONSERVATION COMMISSION
OF THE STATE OF COLORADO

IN THE MATTER OF AN APPLICATION BY KERR-)
MCGEE OIL & GAS ONSHORE LP FOR AN ORDER) CAUSE NO. 407
POOLING ALL INTERESTS IN AN APPROXIMATE 480-)
ACRE DESIGNATED HORIZONTAL WELLBORE) DOCKET NO. *To be assigned*
SPACING UNIT LOCATED IN PORTIONS OF SECTION 3)
AND 4, TOWNSHIP 1 NORTH, RANGE 67 WEST, 6TH P.M.) INTAKE NO. 68
AND SECTIONS 27, 28, 33 AND 34, TOWNSHIP 2 NORTH,)
RANGE 67 WEST, 6TH P.M., FOR THE)
DEVELOPMENT/OPERATION OF THE CODELL)
FORMATION, WATTENBERG FIELD, WELD COUNTY,)
COLORADO)

KERR-MCGEE OIL & GAS ONSHORE LP'S
SUBMISSION OF SUPPLEMENTAL EXHIBIT A

COMES NOW Kerr-McGee Oil & Gas Onshore LP ("Kerr-McGee" or "Applicant"), by and through its attorneys, Beatty & Wozniak, P.C., and hereby presents this Supplemental Exhibit A to the Application.

DATED this 1st day of December, 2014.

Respectfully submitted:
KERR-MCGEE OIL & GAS ONSHORE LP

By:



Robert A. Willis (Colorado Bar No. 26038)
Jillian Fulcher (Colorado Bar No. 45010)
Beatty & Wozniak, P.C.
Attorneys for Kerr-McGee
216 16th Street, Suite 1100
Denver, Colorado 80202
(303) 407-4499
rwillis@bwenergylaw.com
jfulcher@bwenergylaw.com

Supplemental Exhibit A
Application Map

T1N R67W and T2N R67W
Weld County



Application Lands -

