

BEFORE THE OIL AND GAS CONSERVATION COMMISSION
OF THE STATE OF COLORADO

IN THE MATTER OF AN APPLICATION BY BILL BARRETT)
CORPORATION FOR AN ORDER VACATING 640-ACRE) CAUSE NOS. 407 & 535
DRILLING AND SPACING UNITS ESTABLISHED FOR)
SECTIONS 18 & 19, TOWNSHIP 6 NORTH, RANGE 61) DOCKET NO. *To be assigned*
WEST, 6TH P.M. FOR HORIZONTAL WELL DEVELOPMENT)
OF THE NIOBRARA FORMATION, AND ESTABLISHING A)
1,280-ACRE DRILLING AND SPACING UNIT FOR SAID)
SECTIONS 18 & 19, FOR HORIZONTAL WELL)
DEVELOPMENT OF THE NIOBRARA FORMATION,)
WATTENBERG FIELD, WELD COUNTY, COLORADO)

APPLICATION

Bill Barrett Corporation (“BBC” or “Applicant”), by and through its attorneys, Beatty & Wozniak, P.C., respectfully submits this Application to the Oil and Gas Conservation Commission of the State of Colorado (the “Commission”) for an order: (1) maintaining the approximate 640-acre drilling and spacing units established for Sections 18 and 19, Township 6 North, Range 61 West, 6th P.M., for existing oil, gas and associated hydrocarbons produced from the Niobrara Formation; (2) vacating portions of Order Nos. 407-825 and 535-385 which authorize the drilling of an additional seven (7) horizontal wells within the approximate 640-acre drilling and spacing unit established for said Section 18, for the production of oil, gas and associated hydrocarbons from the Niobrara Formation; (3) vacating portions of Order Nos. 407-824 and 535-384 which authorize the drilling of an additional seven (7) horizontal wells within the approximate 640-acre drilling and spacing unit established for said Section 19, for the production of oil, gas and associated hydrocarbons from the Niobrara Formation; and (4) establishing an approximate 1,280-acre drilling and spacing unit for said Sections 18 and 19, and authorizing the drilling of up to eight (8) horizontal wells, for a total of up to ten (10) horizontal wells within the proposed unit, for the production of oil, gas and associated hydrocarbons from the Niobrara Formation. In support of its Application, Applicant states and alleges as follows:

1. Applicant is a corporation duly authorized to conduct business in the State of Colorado, and has registered as an operator with the Commission.

2. Applicant owns majority leasehold interests in the below-listed lands:

Township 6 North, Range 61 West, 6th P.M.

Section 18: All

Section 19: All

These lands are hereinafter referred to as the “Application Lands.” A map depicting the acreage comprising the Application Lands is attached hereto and marked as Exhibit A.

3. On April 27, 1998, the Commission adopted Rule 318A. which, among other things, allowed certain drilling locations to be utilized to drill or twin a well, deepen a well or recomplete a well and to commingle any or all Cretaceous Age Formations from the base of the Dakota Formation to the surface. Rule 318A. supersedes all prior Commission drilling and spacing orders affecting well location and density requirements of Greater Wattenberg Area wells. On December 5, 2005, Rule 318A. was amended, among other things, to allow interior infill and boundary wells to be drilled and wellbore spacing units to be established. On August 8, 2011, Rule 318A. was again amended, among other things, to address drilling of horizontal wells. The Application Lands are subject to certain aspects of this Rule for the Niobrara Formation.

Maintaining the 640-acre Drilling Units Established for Sections 18 & 19, Township 6 North, Range 61 West, 6th P.M., for the Niobrara Formation

4. On or about February 22, 2011, the Commission entered Order Nos. 407-779 and 535-4 (corrected on April 4, 2013) which, among other things, established 640-acre drilling and spacing units for certain lands, including the Application Lands, and approved one horizontal well for each unit, for the production of oil, gas and associated hydrocarbons from the Niobrara Formation, with the treated interval of the permitted wellbore to be located no closer than 460 feet from the boundaries of the unit.

5. BBC presently operates the Greasewood #08-18H Well (API #05-123-33780) (drilled on or about August 16, 2013) under Order No. 535-4 within Section 18, Township 6 North, Range 61 West, 6th P.M., with production from the Niobrara Formation. This Application is not seeking to modify production payments from this well or include production from this well into the approximate 1,280-acre drilling and spacing unit proposed herein for the Application Lands.

6. BBC presently operates the Greasewood #09-19H Well (API #05-123-33649) (drilled on or about October 14, 2013) under Order No. 535-4 within Section 19, Township 6 North, Range 61 West, 6th P.M., with production from the Niobrara Formation. This Application is not seeking to modify production payments from this well or include production from this well into the approximate 1,280-acre drilling and spacing unit proposed herein for the Application Lands.

Vacating Certain Provisions of Order Nos. 407-825, 535-385, 407-824, and 535-384

8. On July 29, 2013, the Commission entered Order Nos. 407-825 and 535-385 which, among other things, approved an additional seven (7) horizontal wells, for up to eight (8) horizontal wells, for the approximate 640-acre drilling and spacing unit established for Section 18, Township 6 North, Range 61 West, 6th P.M., for the production of oil, gas and associated hydrocarbons from the Niobrara Formation.

9. Further, on July 29, 2013, the Commission entered Order Nos. 407-824 and 535-384 which, among other things, approved an additional seven (7) horizontal wells, for up to eight (8) horizontal wells, for the approximate 640-acre drilling and spacing unit established for Section 19, Township 6 North, Range 61 West, 6th P.M., for the production of oil, gas and associated hydrocarbons from the Niobrara Formation.

10. Applicant requests the Commission vacate those portions of Order Nos. 407-825, 535-385, 407-824, and 535-384 which authorize an additional seven (7) horizontal wells in the approximate 640-acre drilling and spacing units established for Sections 18 and 19, Township 6 North, Range 61 West, 6th P.M., for the production of oil, gas and associated hydrocarbons from the Niobrara Formation. This request is made to allow for horizontal well development of the Application Lands with horizontal wellbores with long laterals which will cross the section line leading to more economical and efficient recovery of the resources, while minimizing surface impacts, creating efficiencies for drilling and production, increasing the ultimate recovery of the reserves, preventing waste, and protecting correlative rights.

Establishment of a 1,280-acre Drilling Unit for Horizontal Well Development of the Niobrara Formation

11. Applicant requests the Commission establish the Application Lands as an approximate 1,280-acre drilling and spacing unit for the Niobrara Formation pursuant to Rule 503.b.(1) and §34-60-116(2), C.R.S. For the Application Lands, the proposed drilling unit is not smaller than the

maximum area that can be economically and efficiently drained by the horizontal wells proposed to be drilled under this Application and completed in the Niobrara Formation.

12. Applicant requests it be authorized to drill and complete an additional eight (8) horizontal wells, for a total of up to ten (10) horizontal wells in the approximate 1,280-acre drilling and spacing unit for the Application Lands, for the production of oil, gas and associated hydrocarbons from the Niobrara Formation, as necessary to economically and efficiently recover resources, while minimizing surface impacts, creating efficiencies for drilling and production, increasing the ultimate recovery of the reserves, preventing waste, and protecting correlative rights.

13. Applicant states that, for any permitted wells to be drilled under this Application, the treated intervals of the wellbore should be not less than 460 feet from the unit boundaries with an inter-well setback of not less than 150 feet from the treated interval of a well producing from the Niobrara Formation, without exception being granted by the Director.

14. Applicant states that any horizontal wells to be drilled under this Application will be drilled from no more than four (4) multi-well pads on the surface of the drilling unit, or on adjacent lands with consent of the landowner, without exception being granted by the Director.

15. The granting of this Application is in accord with the Oil and Gas Conservation Act, found at §34-60-101, *et seq.*, C.R.S., and the Commission rules.

16. Applicant requests that relief granted under this Application should be effective on oral order by the Commission, and Applicant hereby agrees to being bound by said oral order.

17. That the names and addresses of the interested parties (owners within the proposed drilling unit) according to the information and belief of the Applicant are set forth in Exhibit B attached hereto. The Applicant shall submit a certificate of service for the Application within the seven days as required by Rule 503.e.

WHEREFORE, Applicant respectfully requests that this matter be set for hearing, that notice be given as required by law and that upon such hearing this Commission enter its order:

A. Maintaining the approximate 640-acre drilling and spacing units established for Sections 18 and 19, Township 6 North, Range 61 West, 6th P.M., for existing oil, gas and associated hydrocarbons produced from the Niobrara Formation.

B. Vacating those portions of Order Nos. 407-825, 535-385, 407-824, and 535-384 which authorize the drilling of an additional (7) horizontal wells within the approximate 640-acre drilling and spacing units established for Sections 18 and 19, Township 6 North, Range 61 West, 6th P.M., for the production of oil, gas and associated hydrocarbons from the Niobrara Formation.

C. Establishing an approximate 1,280-acre drilling and spacing unit for Sections 18 and 19, Township 6 North, Range 61 West, 6th P.M., and authorizing the drilling of up to eight (8) horizontal wells, for a total of ten (10) horizontal wells within the proposed unit, for the production of oil, gas and associated hydrocarbons from the Niobrara Formation, with the treated intervals of the wellbore of any permitted wells to be located not less than 460 feet from the outer boundary of the proposed unit and not less than 150 feet from the treated interval of any well being drilled or producing from the Niobrara Formation, without exception being granted by the Director.

D. Requiring that any permitted wells to be drilled under this Application should be drilled from no more than four (4) multi-well pads on the surface of the drilling unit, or on adjacent lands with consent of the landowner, without exception being granted by the Director.

E. Providing that relief granted under this Application be effective on oral order by the Commission, relying on the Applicant's desire to be bound by said oral order.

F. For such other findings and orders as the Commission may deem proper or advisable in the premises.

DATED this 17th day of July, 2014.

Respectfully submitted,

BILL BARRETT CORPORATION

By: 

Robert A. Willis (Colorado Bar No. 26308)

Jillian Fulcher (Colorado Bar No. 45010)

Attorneys for Applicant

Beatty & Wozniak, P.C.

216 16th Street, Suite 1100

Denver, CO 80202

(303) 407-4499

rwillis@bwenergylaw.com

jfulcher@bwenergylaw.com

Kenneth A. Wonstolen

Senior Vice-President & General Counsel

Bill Barrett Corporation

Applicant's Address:

Bill Barrett Corporation

Colleen Kennedy, Land Manager

1099 18th Street, Suite 2300

Denver, CO 80202

VERIFICATION

STATE OF COLORADO

)

) ss.

CITY & COUNTY OF DENVER

)

Colleen Kennedy, Land Manager for Bill Barrett Corporation, upon oath deposes and says that she has read the foregoing Application and that the statements contained therein are true to the best of her knowledge, information and belief.

BILL BARRETT CORPORATION

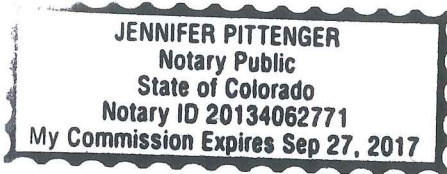


Colleen Kennedy

Subscribed and sworn to before me this 17th day of July, 2014, by Colleen Kennedy, Land Manager for Bill Barrett Corporation.

Witness my hand and official seal.

My commission expires: 9-27-2017



Notary Public



Application Lands - 

Secs. 18 & 19, T6N, R61W
Weld County

Exhibit A
Application Map

13	18	17	16	15	14	13	18	17
24	19	20	T6N 21 R61W	22	23	24	19	20
25	30	29	28	27	26	25	30	29
36	31	32	33	34	35	36	31	32
1	6	5	4	3	2	1	6	5
12	7	8	9 T5N R61W	10	11	12	7	8
13	18	17	16	15	14	13	18	17

BEFORE THE OIL AND GAS CONSERVATION COMMISSION
OF THE STATE OF COLORADO


IN THE MATTER OF AN APPLICATION BY BILL BARRETT)
CORPORATION FOR AN ORDER VACATING 640-ACRE) CAUSE NOS. 407 & 535
DRILLING AND SPACING UNITS ESTABLISHED FOR)
SECTIONS 18 & 19, TOWNSHIP 6 NORTH, RANGE 61) DOCKET NO. *To be assigned*
WEST, 6TH P.M. FOR HORIZONTAL WELL DEVELOPMENT)
OF THE NIOBRARA FORMATION, AND ESTABLISHING A)
1,280-ACRE DRILLING AND SPACING UNIT FOR SAID)
SECTIONS 18 & 19, FOR HORIZONTAL WELL)
DEVELOPMENT OF THE NIOBRARA FORMATION,)
WATTENBERG FIELD, WELD COUNTY, COLORADO)

AFFIDAVIT OF MAILING

STATE OF COLORADO)
)ss.
CITY AND COUNTY OF DENVER)


Robert A. Willis, of lawful age, and being first duly sworn upon his oath, states and declares:

That he is an attorney for Bill Barrett Corporation, that on or before July 24, 2014, he caused a copy of the attached Application to be deposited in the United States Mail, postage prepaid, addressed to the parties listed on Exhibit A attached hereto.


Robert A. Willis

Subscribed and sworn to before me July 24, 2014.

Witness my hand and official seal.





Notary Public

EXHIBIT A

INTERESTED PARTIES

The names and addresses of the interested parties (owners within Sections 18 and 19, Township 6 North, Range 61 West, 6th P.M.) according to the information and belief of the Applicant are set forth in this Exhibit B.

Bill Barrett Corporation
1099 18th Street, Suite 2300
Denver, CO 80202

Robert A. Willis
Beatty & Wozniak, P.C.
216 16th St., Suite 1100
Denver, CO 80202

DJ Resources LLC
1600 Broadway, Ste. 1960
Denver, CO 80202

Red Hawk Petroleum LLC
4125 Blackhawk Plaza Circle, Ste. 201A
Danville, CA 94506

RJ Resources Corporation
c/o David Steinberg
Carnegie Hall Tower
152 W. 57th St., 4th Floor
New York, NY 10019

David Bauer
Weld County
1111 H Street
Greeley, CO 80632

Tom Schreiner, Energy Liaison
Colorado Parks and Wildlife
Northeast Region Office
6060 Broadway
Denver, CO 80216

Kent Kuster
Oil & Gas Consultant Coordinator
Colorado Department of
Public Health & Environment
4300 Cherry Creek Drive South
Denver, CO 80246-1530