

BEFORE THE OIL AND GAS CONSERVATION COMMISSION
OF THE STATE OF COLORADO

IN THE MATTER OF AN APPLICATION BY CIRQUE)
RESOURCES LP FOR AN ORDER TO ESTABLISH AN) CAUSE NO. 535
APPROXIMATE 1,296-ACRE DRILLING AND SPACING)
UNIT FOR CERTAIN PORTIONS OF SECTION 13, AND) DOCKET NO. *To be assigned*
SECTIONS 24 AND 25, TOWNSHIP 12 NORTH, RANGE 66)
WEST, 6TH P.M., FOR HORIZONTAL WELL DEVELOPMENT)
OF THE CODELL FORMATION, UNNAMED FIELD, WELD)
COUNTY, COLORADO)

APPLICATION

Cirque Resources LP (“Cirque” or “Applicant”), by and through its attorneys, Beatty & Wozniak, P.C., respectfully submits this Application to the Oil and Gas Conservation Commission of the State of Colorado (the “Commission”) for an order establishing an approximate 1,296-acre drilling and spacing unit for certain portions of Section 13, and Sections 24 and 25, Township 12 North, Range 66 West, 6th P.M., and authorizing the drilling of up to four (4) horizontal wells within the proposed unit, for the production of oil, gas and associated hydrocarbons from the Codell Formation. In support of its Application, Applicant states and alleges as follows:

1. Applicant is a limited partnership duly authorized to conduct business in the State of Colorado, and has registered as an operator with the Commission.

2. Applicant owns majority leasehold interests in the below-listed lands:

Township 12 North, Range 66 West, 6th P.M.
Section 13: Lot 1 (6.70 acres), Lot 2 (4.90 acres), Lot 3 (3.10
acres), Lot 4 (1.30 acres)
Section 24: All
Section 25: All

These lands are hereinafter referred to as the “Application Lands.” A map depicting the acreage comprising the Application Lands is attached hereto and marked as Exhibit A.

3. Rule 318.a. of the Commission Rules provides a well to be drilled 2,500 feet or greater shall be located not less than 600 feet from any lease line, and shall be located not less than 1,200 feet from any other producible or drilling oil or gas well when drilling to the same common source of supply, unless authorized by the Commission upon hearing. The Application Lands are subject to this Rule for the production of oil, gas and associated hydrocarbons from the Codell Formation.

4. Applicant requests the Commission establish the Application Lands as an approximate 1,296-acre drilling and spacing unit for the Codell Formation pursuant to Rule 503.b.(1) and §34-60-116(2), C.R.S. For the Application Lands, the proposed drilling unit is not smaller than the maximum area that can be economically and efficiently drained by the horizontal wells proposed to be drilled under this Application and completed in the Codell Formation.

5. Applicant requests it be authorized to drill and complete up to four (4) horizontal wells in the approximate 1,296-acre drilling and spacing unit for the Application Lands, for the production of oil, gas and associated hydrocarbons from the Codell Formation, as necessary to economically and efficiently recover resources, while minimizing surface impacts, creating efficiencies

for drilling and production, increasing the ultimate recovery of the reserves, preventing waste, and protecting correlative rights.

6. Applicant states that, for any permitted wells to be drilled under this Application, the treated intervals of the wellbore should be not less than 300 feet from the proposed unit boundaries with an inter-well setback of not less than 660 feet from the treated interval of a well producing from the Codell Formation, without exception being granted by the Director.

7. Applicant states that any horizontal wells to be drilled under this Application will be drilled from the surface of the drilling unit, or on adjacent lands with consent of the landowner, without exception being granted by the Director.

8. The granting of this Application is in accord with the Oil and Gas Conservation Act, found at §34-60-101, *et seq.*, C.R.S., and the Commission Rules.

9. Applicant requests that relief granted under this Application should be effective on oral order by the Commission, and Applicant hereby agrees to being bound by said oral order.

10. That the names and addresses of the interested parties (owners within the proposed drilling unit and those owners of contiguous or concerning tracts which may be affected by the change in minimum setbacks) according to the information and belief of the Applicant are set forth in Exhibit B attached hereto. The Applicant shall submit a certificate of service for the Application within the seven days as required by Rule 503.e.

WHEREFORE, Applicant respectfully requests that this matter be set for hearing, that notice be given as required by law and that upon such hearing this Commission enter its order:

A. Establishing an approximate 1,296-acre drilling and spacing unit for the Application Lands, and authorizing the drilling of up to four (4) horizontal wells within the proposed unit, for the production of oil, gas and associated hydrocarbons from the Codell Formation, with the treated intervals of the wellbore of any permitted wells to be located not less than 300 feet from the outer boundary of the proposed unit and an inter-well setback of not less than 660 feet from the treated interval of any well being drilled or producing from the Codell Formation, without exception being granted by the Director.

B. Requiring that any permitted wells to be drilled under this Application should be drilled from the surface of the drilling unit, or on adjacent lands with consent of the landowner, without exception being granted by the Director.

C. Providing that relief granted under this Application be effective on oral order by the Commission, relying on the Applicant's desire to be bound by said oral order.

D. For such other findings and orders as the Commission may deem proper or advisable in the premises.

DATED this 17 day of July, 2014.

Respectfully submitted,

CIRQUE RESOURCES LP

By: 

Robert A. Willis (Colorado Bar No. 26308)

Jillian Fulcher (Colorado Bar No. 45010)

Beatty & Wozniak, P.C.

Attorneys for Applicant

216 16th Street, Suite 1100

Denver, Colorado 80202

(303) 407-4499

rwillis@bwenergyllaw.com

jfulcher@bwenergyllaw.com

Applicant's Address:

Cirque Resources LP

Mark Seligman, Landman

475 17th Street, Suite 1600

Denver, CO 80202

Certain Portions of Section 13, and Sections 24 and 25, T12N, R66W
Weld County

Exhibit A
Application Map



Application Lands -

13	18	17	16 T12N R66W	15	14	Wyoming	18	17
24	19	20	21	22	23	Colorado 24	19	20
25	30	29	28	27	26	25	30	29
36	31	32	33	34	35	36	31	32
1	6	5	4	3	2	1	6	5
12	7	8	T11N R66W 9	10	11	12	7	8
13	18	17	16	15	14	13	18	17

EXHIBIT B

INTERESTED PARTIES

The names and addresses of the interested parties (owners within certain portions of Section 13, and Sections 24 and 25, Township 12 North, Range 66 West, 6th P.M., and those owners of contiguous or concerning tracts which may be affected by the change in minimum setbacks) according to the information and belief of the Applicant are set forth in this Exhibit B.

Cirque Resources LP
475 17th Street, Suite 1600
Denver, CO 80202

Cirque Brennsee, LLC
475 17th Street
Ste. 1600
Denver, CO 80202

EOG Resources, Inc.
600 17th St.
Ste. 1000N
Denver, CO 80202

Christopher L. Morton and Rebecca Morton
1848 Harued Dr.
Bartlesville, OK 74006

Shelly V. Kelly
803 S. McFarland
Stillwater, OK 74074

Glacier Land Services, LLC
P.O. Box 3982
Centennial, CO 80161

Pearl Carroll, LLC
809 Melton Street
Cheyenne, WY 82007

Tom Schreiner, Energy Liaison
Colorado Parks and Wildlife
Northeast Region Office
6060 Broadway
Denver, CO 80216

Robert A. Willis
Beatty & Wozniak, P.C.
216 16th Street, Suite 1100
Denver, Colorado 80202
Noble Energy, Inc.
1625 Broadway
Ste. 2000
Denver, CO 80202

Tammy L. Perry and Joseph Perry
19991 E. Ross Street
Tahlequah, OK 74464

David K. Higgins
Rt. 6 Box 150
Stilwell, OK 74960

Suzy R. Hatfield
14 Sooner Lane
Conway, AZ 72032

Anadarko E&P Company, LP
1099 18th Street
Suite 1800
Denver, CO 80202

Lazy D Grazing Association
14503 Weld County Road 108
Nunn, CO 80468

David Bauer
Weld County
1111 H Street
Greeley, CO 80632

Kent Kuster
Oil & Gas Consultant Coordinator
Colorado Department of
Public Health & Environment
4300 Cherry Creek Drive South
Denver, CO 80246-1530

BEFORE THE OIL & GAS CONSERVATION COMMISSION
OF THE STATE OF COLORADO

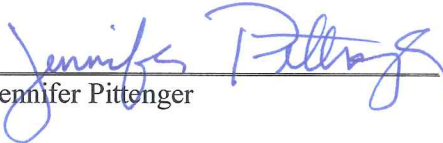
IN THE MATTER OF AN APPLICATION BY CIRQUE)
RESOURCES LP FOR AN ORDER TO ESTABLISH AN) CAUSE NO. 535
APPROXIMATE 1,296-ACRE DRILLING AND SPACING)
UNIT FOR CERTAIN PORTIONS OF SECTION 13, AND) DOCKET NO. *To be assigned*
SECTIONS 24 AND 25, TOWNSHIP 12 NORTH, RANGE 66)
WEST, 6TH P.M., FOR HORIZONTAL WELL DEVELOPMENT)
OF THE CODELL FORMATION, UNNAMED FIELD, WELD)
COUNTY, COLORADO)

AFFIDAVIT OF MAILING

STATE OF COLORADO)
)ss.
CITY AND COUNTY OF DENVER)

Jennifer Pittenger, of lawful age, and being first duly sworn upon her oath, states and declares:


That she is a Legal Assistant at Beatty & Wozniak, P.C., attorneys for Cirque Resources LP, and on or before July 24th, 2014, caused a copy of the attached Application to be deposited in the United States Mail, postage prepaid, addressed to the parties listed on Exhibit B to the Application.


Jennifer Pittenger

Subscribed and sworn to before me this 17th day of July, 2014.

Witness my hand and official seal.

TERESA L. PETERSON
NOTARY PUBLIC
STATE OF COLORADO
NOTARY ID 19894002026
MY COMMISSION EXPIRES OCT.4, 2017


Notary Public

BEFORE THE OIL & GAS CONSERVATION COMMISSION
OF THE STATE OF COLORADO

IN THE MATTER OF AN APPLICATION BY)
CIRQUE RESOURCES LP FOR AN ORDER TO) CAUSE NO. 535
ESTABLISH AN APPROXIMATE 1,296-ACRE)
DRILLING AND SPACING UNIT FOR CERTAIN) INTAKE NO. 51
PORTIONS OF SECTION 13, AND SECTIONS 24)
AND 25, TOWNSHIP 12 NORTH, RANGE 66 WEST,)
6TH P.M., FOR HORIZONTAL WELL)
DEVELOPMENT OF THE CODELL FORMATION,)
UNNAMED FIELD, WELD COUNTY, COLORADO)

SUPPLEMENTAL AFFIDAVIT OF MAILING

STATE OF COLORADO)
)ss.
CITY AND COUNTY OF DENVER)

Jillian Fulcher, of lawful age, and being first duly sworn upon her oath, states and declares:

That she is the attorney for Cirque Resources LP, and that on or before August 5, 2014 she caused a copy of the above-captioned Application to be deposited in the United States Mail, postage prepaid, addressed to the parties listed below.


U.S. Department of Interior
Bureau of Land Management
2850 Youngfield Street
Lakewood, CO 80215

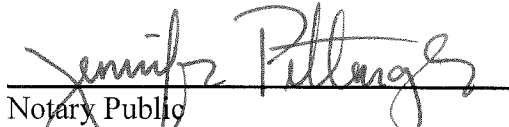


Jillian Fulcher

Subscribed and sworn to before me August 4, 2014.

Witness my hand and official seal.





Notary Public

BEFORE THE OIL & GAS CONSERVATION COMMISSION
OF THE STATE OF COLORADO

IN THE MATTER OF THE PROMULGATION AND) CAUSE NO. 535
ESTABLISHMENT OF FIELD RULES TO GOVERN)
OPERATIONS FOR THE CODELL FORMATION,) DOCKET NO. 1409-SP-2124
UNNAMED FIELD, WELD COUNTY, COLORADO)

SUPPLEMENTAL AFFIDAVIT OF MAILING

STATE OF COLORADO)
)ss.
CITY AND COUNTY OF DENVER)

Jillian Fulcher, of lawful age, and being first duly sworn upon her oath, states and declares:

That she is the attorney for Cirque Resources LP, and that on or before August 12, 2014 she caused a copy of the above-captioned Application to be deposited in the United States Mail, postage prepaid, addressed to the parties listed below.


Thru Line O & G Multi-State, LLC
201 Main Street
Fort Worth, TX 76102




Jillian Fulcher

Subscribed and sworn to before me August 12, 2014.

Witness my hand and official seal.





Notary Public