

BEFORE THE OIL AND GAS CONSERVATION COMMISSION  
OF THE STATE OF COLORADO

IN THE MATTER OF AN APPLICATION BY CIRQUE	)	
RESOURCES LP FOR AN ORDER POOLING ALL	)	CAUSE NO. 535
INTERESTS IN THE 640-ACRE DRILLING AND SPACING	)	
UNIT TO BE ESTABLISHED FOR SECTION 28, TOWNSHIP	)	DOCKET NO. <i>To be assigned</i>
12 NORTH, RANGE 66 WEST, 6 <sup>TH</sup> P.M., FOR THE	)	
DEVELOPMENT/OPERATION OF THE CODELL	)	
FORMATION, UNNAMED FIELD, WELD COUNTY,	)	
COLORADO	)	

APPLICATION

Cirque Resources LP ("Cirque" or "Applicant"), by and through its attorneys, Beatty & Wozniak, P.C., respectfully submits this Application to the Oil and Gas Conservation Commission of the State of Colorado (the "Commission") for an order pooling all interests in the approximate 640-acre drilling and spacing unit to be established for Section 28, Township 12 North, Range 66 West, 6<sup>th</sup> P.M., for the development and operation of the Codell Formation. In support of its Application, Applicant states and alleges as follows:

1. Applicant is a limited partnership authorized to conduct business in the State of Colorado, and has registered as an operator with the Commission.

2. Applicant owns majority leasehold interests in the below-listed lands:

Township 12 North, Range 66 West, 6<sup>th</sup> P.M.  
Section 28: All

These lands are hereinafter referred to as the "Application Lands." A map depicting the acreage comprising the Application Lands is attached hereto and marked as Exhibit A.

3. On or about April 17, 2014, Cirque filed a verified application to establish an approximate 640-acre drilling and spacing unit for the Application Lands, and approve up to four (4) horizontal wells within the proposed drilling and spacing unit, for the production of oil, gas and associated hydrocarbons from the Codell Formation.

4. Acting pursuant to the relevant provisions of §34-60-116(6) & (7), C.R.S., and Rule 530., Applicant seeks an order pooling all interests in the Application Lands for the initial permitted horizontal Codell Formation well drilled within the Application Lands and any subsequent horizontal Codell Formation wells authorized by the Commission, for the development and operation of the Codell Formation.

5. Applicant requests that the pooling order entered as a result of this Application be made effective as of the date of this Application.

6. Further, Applicant requests that the interests of any owners with whom the Applicant has been unable to secure a lease or other agreement to participate in the drilling of the initial permitted horizontal Codell Formation well, are made subject to the cost recovery provisions of §34-60-116(7), C.R.S.

7. The granting of this Application is in accord with the Oil and Gas Conservation Act, found at §34-60-101, *et seq.*, C.R.S., and the Commission rules.

8. That the names and addresses of the interested parties (persons who own any interest in the mineral estate of the tracts to be pooled, except owners of overriding royalty interest) are attached hereto under Exhibit B. The Applicant shall submit a certificate of service for the Application within the seven days as required by Rule 503.e.

WHEREFORE, Applicant respectfully requests that this matter be set for hearing, that notice be given as required by law and that upon such hearing this Commission enter its order:

A. Pooling all interests in the approximate 640-acre drilling and spacing unit to be established for the Application Lands for the initial permitted horizontal Codell Formation well drilled within the Application Lands, and any subsequent horizontal Codell Formation wells authorized by the Commission, for the development and operation of the Codell Formation, with the pooling order made effective as of the date of this Application.

B. Providing that the interests of any owners with whom the Applicant has been unable to secure a lease or other agreement to participate in the drilling of an authorized well proposed for the Codell Formation, are pooled by operation of statute, pursuant to §34-60-116(7), C.R.S., and made subject to the cost recovery provisions thereof.

C. For such other findings and orders as the Commission may deem proper or advisable in the premises.

DATED this 29 day of May, 2014.

Respectfully submitted,

CIRQUE RESOURCES LP

By: 

Robert A. Willis (Colorado Bar No. 26308)

Jillian Fulcher (Colorado Bar No. 45010)

Beatty & Wozniak, P.C.

Attorneys for Applicant

216 16th Street, Suite 1100

Denver, Colorado 80202

(303) 407-4499

[rwillis@bwenergylaw.com](mailto:rwillis@bwenergylaw.com)

[jfulcher@bwenergylaw.com](mailto:jfulcher@bwenergylaw.com)

Applicant's Address:

Cirque Resources LP

Mark Seligman, Landman

475 17<sup>th</sup> Street, Suite 1600

Denver, CO 80202

VERIFICATION


STATE OF COLORADO )

) ss.

CITY & COUNTY OF DENVER )

Mark Seligman, Landman for Cirque Resources LP, upon oath deposes and says that he has read the foregoing Application and that the statements contained therein are true to the best of his knowledge, information and belief.

CIRQUE RESOURCES LP

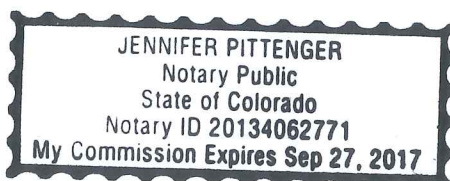



Mark Seligman

Subscribed and sworn to before me this 29<sup>th</sup> day of May, 2014, by Mark Seligman, Landman for Cirque Resources LP.

Witness my hand and official seal.

My commission expires: 9-27-2017



  
Notary Public

Application Lands - 

Sec. 28, T12N, R66W  
Weld County

**Exhibit A**  
Application Map

13	18	17	16 T12N R66W	15	14	13 Wyoming	18	17
24	19	20	21	22	23	24 Colorado	19	20
25	30	29	28	27	26	25	30	29
36	31	32	33	34	35	36	31	32
1	6	5	4	3	2	1	6	5
12	7	8	9 T11N R66W	10	11	12	7	8
13	18	17	16	15	14	13	18	17

## EXHIBIT B

### INTERESTED PARTIES

The names and addresses of the interested parties (persons who own any interest in the mineral estate of Section 28, Township 12 North, Range 66 West, 6<sup>th</sup> P.M., except owners of overriding royalty interest) according to the information and belief of the Applicant are set forth in this Exhibit B.

Cirque Resources LP  
475 17<sup>th</sup> Street, Suite 1600  
Denver, CO 80202

Robert A. Willis  
Beatty & Wozniak, P.C.  
216 16th Street, Suite 1100  
Denver, Colorado 80202

Cirque Brennsee LLC  
475 17th Street, Ste. 1600  
Denver, CO 80202

Noble Energy, Inc.  
1625 Broadway, Ste. 2000  
Denver, CO 80202

Anadarko E & P Company, LP  
1099 18<sup>th</sup> St., Suite 1800  
Denver, CO 80202

Thru Line O&G CO, LLC  
201 Main Street  
Fort Worth, TX 76102

BMT O&G CO, LLC  
201 Main Street  
Fort Worth, TX 76102

SRBI O&G CO, LLC  
201 Main Street  
Fort Worth, TX 76102

LMBI O&G CO, LLC  
201 Main Street  
Fort Worth, TX 76102

Keystone O&G CO, LLC  
201 Main Street  
Fort Worth, TX 76102

BEFORE THE OIL & GAS CONSERVATION COMMISSION  
OF THE STATE OF COLORADO


IN THE MATTER OF AN APPLICATION BY CIRQUE )  
RESOURCES LP FOR AN ORDER POOLING ALL ) CAUSE NO. 535  
INTERESTS IN THE 640-ACRE DRILLING AND SPACING )  
UNIT TO BE ESTABLISHED FOR SECTION 28, TOWNSHIP ) DOCKET NO. *To be assigned*  
12 NORTH, RANGE 66 WEST, 6<sup>TH</sup> P.M., FOR THE )  
DEVELOPMENT/OPERATION OF THE CODELL )  
FORMATION, UNNAMED FIELD, WELD COUNTY, )  
COLORADO )

AFFIDAVIT OF MAILING

STATE OF COLORADO )  
 )ss.  
CITY AND COUNTY OF DENVER )

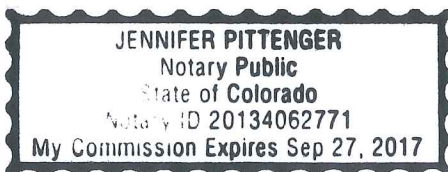
Robert A. Willis, of lawful age, and being first duly sworn upon his oath, states and declares:


That he is an attorney for Cirque Resources LP, that on or before June 5, 2014, he caused a copy of the attached Application to be deposited in the United States Mail, postage prepaid, addressed to the parties listed on Exhibit B to the Application.

  
Robert A. Willis

Subscribed and sworn to before me May 29<sup>th</sup>, 2014.

Witness my hand and official seal.



  
Notary Public

BEFORE THE OIL & GAS CONSERVATION COMMISSION  
OF THE STATE OF COLORADO

IN THE MATTER OF AN APPLICATION BY )  
CIRQUE RESOURCES LP FOR AN ORDER ) CAUSE NO. 535  
POOLING ALL INTERESTS IN THE 640-ACRE )  
DRILLING AND SPACING UNIT TO BE ) DOCKET NO. 1407-UP-198  
ESTABLISHED FOR SECTION 28, TOWNSHIP 12 )  
NORTH, RANGE 66 WEST, 6TH P.M., FOR THE )  
DEVELOPMENT/OPERATION OF THE CODELL )  
FORMATION, UNNAMED FIELD, WELD COUNTY, )  
COLORADO )

SUPPLEMENTAL AFFIDAVIT OF MAILING

STATE OF COLORADO )  
 )ss.  
CITY AND COUNTY OF DENVER )

Jillian Fulcher, of lawful age, and being first duly sworn upon her oath, states and declares:


That she is the attorney for Cirque Resources LP, and that on or before June 26, 2014 she caused a copy of the above-captioned Application to be deposited in the United States Mail, postage prepaid, addressed to the parties listed below.

U.S. Department of Interior  
Bureau of Land Management  
2850 Youngfield Street  
Lakewood, CO 80215

Colorado State Board  
of Land Commissioners  
1127 Sherman St., #300  
Denver, CO 80203


Jennifer C. Mueller  
4834 Greenwich Pl.  
Highlands Ranch, CO 80130


Jeffrey W. Bailey  
PO Box 524  
Cheyenne, WY 82003

  
Jillian Fulcher

Subscribed and sworn to before me June 26, 2014.

Witness my hand and official seal.



  
Notary Public