

BEFORE THE OIL AND GAS CONSERVATION COMMISSION  
OF THE STATE OF COLORADO

IN THE MATTER OF THE APPLICATION OF )  
WHITING OIL AND GAS CORPORATION FOR )  
AN ORDER ESTABLISHING FIVE 960-ACRE )  
DRILLING AND SPACING UNITS AND )  
ESTABLISHING WELL LOCATION RULES )  
APPLICABLE TO THE DRILLING AND )  
PRODUCING OF WELLS FROM THE )  
NIOBRARA FORMATION COVERING CERTAIN )  
LANDS IN SECTIONS 4-9, 16-18, TOWNSHIP 9 )  
NORTH, RANGE 57 WEST, 6TH P.M., WELD )  
COUNTY, COLORADO. )

Cause No. 535

Docket No. \_\_\_\_\_

Intake No. \_\_\_\_\_

APPLICATION

Whiting Oil and Gas Corporation ("Applicant" or "Whiting"), by and through its attorneys, Welborn Sullivan Meck & Tooley, P.C., respectfully submits this Application to the Oil and Gas Conservation Commission of the State of Colorado ("Commission") for an order establishing five approximate 960-acre drilling and spacing units, and establishing well location rules applicable to the drilling of wells and producing of oil and gas from the Niobrara Formation covering certain lands in Weld County, Colorado. In support of its Application, Applicant states as follows:

1. Applicant owns leasehold interests in the following lands ("Application Lands"):

Township 9 North, Range 57 West, 6<sup>th</sup> P.M.

Section 4: Lots 1-4, S $\frac{1}{2}$ N $\frac{1}{2}$ , S $\frac{1}{2}$  (All)

Section 9: N $\frac{1}{2}$

Township 9 North, Range 57 West, 6<sup>th</sup> P.M.

Section 5: Lots 1-4, S $\frac{1}{2}$ N $\frac{1}{2}$ , S $\frac{1}{2}$  (All)

Section 8: N $\frac{1}{2}$

Township 9 North, Range 57 West, 6<sup>th</sup> P.M.

Section 6: Lots 1-7, S $\frac{1}{2}$ NE $\frac{1}{4}$ , SE $\frac{1}{4}$ NW $\frac{1}{4}$ , E $\frac{1}{2}$ SW $\frac{1}{4}$ , SE $\frac{1}{4}$  (All)

Section 7: Lots 1, 2, E $\frac{1}{2}$ NW $\frac{1}{4}$ , NE $\frac{1}{4}$  (N $\frac{1}{2}$ )

Township 9 North, Range 57 West, 6<sup>th</sup> P.M.

Section 8: S $\frac{1}{2}$

Section 17: All

Township 9 North, Range 57 West, 6<sup>th</sup> P.M.  
Section 9: S½  
Section 16: All

A reference map of the Application Lands is attached hereto.

2. On June 27, 2011, the Commission entered Order No. 535-42 which established eight approximate 640-acre drilling and spacing units and approved one horizontal well within each unit for the production of oil, gas and associated hydrocarbons from the Niobrara Formation. Sections 7, 8, and 17, Township 9 North, Range 57 West, 6<sup>th</sup> P.M. are subject to this Order.

3. Commission Rule 318.a. provides that a well drilled in excess of 2,500 feet in depth shall be located not less than 600 feet from any lease line, and shall be located not less than 1,200 feet from any other producible or drilling oil or gas well when drilling to the same source of supply, unless authorized by order of the Commission upon hearing. Sections 4, 5, 6, 9, and 16, Township 9 North, Range 57 West, 6<sup>th</sup> P.M. are subject to this order.

4. The Niobrara Formation in the area of the Application Lands is defined as the stratigraphic equivalent of the interval between 5,777 feet (top of the Niobrara) and 6,101 feet (base of the Niobrara) below the surface as found in the Walker #3 Well located in Section 31, Township 10 North, Range 58 West, 6<sup>th</sup> P.M., Weld County, Colorado. The Niobrara Formation is a common source of supply under the Application Lands.

5. To promote efficient drainage within the Niobrara Formation of the Application Lands, to protect correlative rights and to avoid waste, the Commission should vacate Order No. 535-42 as it pertains to Sections 7, 8 and 17 and establish five drilling and spacing units of approximately 960 acres covering the Application Lands.

6. Applicant has drilled, tested and completed wells in the Niobrara Formation upon lands in close proximity to the Application Lands.

7. The above-proposed drilling and spacing units will allow efficient drainage of the Niobrara Formation, will prevent waste, will not adversely affect correlative rights and will assure the greatest ultimate recovery of gas and associated hydrocarbon substances from the Niobrara Formation. The proposed drilling and spacing units are not smaller than the maximum area that can be economically and efficiently drained by the proposed wells in such drilling and spacing units. Applicant further maintains that a well drilled in the above-proposed drilling and spacing units will have no adverse effect on correlative rights of adjacent owners.

8. Applicant is requesting to drill and complete one horizontal well in each approximate 960-acre drilling and spacing unit described above, with the option to drill and complete up to a total of sixteen horizontal wells in each unit for production of oil, gas and associated hydrocarbons from the Niobrara Formation in the Application Lands with the surface location to be located at a legal location in the above described drilling and spacing units or on adjacent lands. Applicant further requests that the treated interval of each wellbore be no closer than 200 feet from the treated interval of any other wellbore producing from the Niobrara formation,

and no closer than 100 feet from a unit boundary unless such boundary abuts or corners lands for which the Commission has not at the time of the drilling permit application granted the right to locate the treated interval of the wellbore no closer than 100 feet from a unit boundary. If the Commission has not at the time of the drilling permit application granted to the owners of the adjacent or cornering lands the right to locate the treated interval of the wellbore no closer than 100 feet from a unit boundary, then the treated interval of the wellbore shall be located no closer than the distance permitted in the adjacent or cornering lands, without exception being granted by the Director.

9. The names and addresses of the interested parties according to the information and belief of the Applicant are set forth in Exhibit A attached hereto and made a part hereof, and the undersigned certifies that copies of the original Application shall be served on each interested party as required by Rules 503.e., 507.b.(1), 507.b.(4) and 507.b.(5).

WHEREFORE, Applicant respectfully requests that this matter be set for hearing, that notice be given as required by law and that upon such hearing this Commission enter its order consistent with Applicant's proposals as set forth above.

Dated this 27th day of February, 2014.

Respectfully submitted,

WELBORN SULLIVAN MECK & TOOLEY, P.C.

By: Chelsey J. Russell  
Stephen J. Sullivan  
Chelsey J. Russell  
Welborn Sullivan Meck & Tooley, P.C.  
Attorneys for Applicant  
1125 - 17th Street, Suite 2200  
Denver, CO 80202  
303-830-2500

Applicant's Address:

1700 Broadway, Suite 2300  
Denver, CO 80290-2300

Attn: Scott McDaniel, Regional Land Manager  
Phone: 303-390-4261

## VERIFICATION

STATE OF COLORADO )  
 ) ss.  
CITY & COUNTY OF DENVER )


Scott McDaniel, Regional Landman with Whiting Oil and Gas Corporation, upon oath deposes and says that he has read the foregoing Application and that the statements contained therein are true to the best of his knowledge, information and belief.

WHITING OIL AND GAS CORPORATION

  
Scott McDaniel, Regional Landman

Subscribed and sworn to before me this 27<sup>th</sup> day of February, 2014 by Scott McDaniel, Regional Landman for Whiting Oil and Gas Corporation.

Witness my hand and official seal.



Notary Public  
My Commission Expires: 3/10/15

EXHIBIT A

INTERESTED PARTIES

Mr. David Bauer  
Weld County  
1111 H Street  
Greeley, CO 80632

Mr. Kent Kuster  
Oil & Gas Consultant Coordinator  
CDPHE  
4300 Cherry Creek Drive South  
Denver, CO 80246-1500

Mr. Tom Schreiner  
Northeast Region Office  
Energy Liaison – Colorado Parks and Wildlife  
6060 Broadway  
Denver, CO 80216

USA  
Attn: Mr. Hank Szymanski  
BLM Colorado State Office  
2850 Youngfield Street  
Lakewood, CO 80215-7093

State Board of Land Commissioners  
Attn: Mr. Timothy Kelly  
1127 Sherman Street, Suite 300  
Denver, CO 80203

Noble Energy, Inc.  
Attn: Land Department  
1625 Broadway, Suite 2200  
Denver, CO 80202

Berenergy Corporation  
Attn: Land Department  
1888 Sherman Street, Suite 600  
Denver, CO 80203

Carrizo (Niobrara), LLC  
500 Dallas Street,  
Suite 2300  
Houston, TX 77002

Oil India USA  
333 Clay Street, Suite 3300  
Houston, TX 77002

IOCL USA, Inc.  
333 Clay Street, Suite 3300  
Houston, TX 77002

Haimo Oil & Gas LLC  
2901 Wilcrest Drive, Suite 285  
Houston, TX 77042

Daisy Clark  
769 E. Montrose St.  
Clermont, FL 34711

Joy Belle Johnson  
8234 Calabar  
Playa del Rey, CA 90291

Richard Clark  
4164 N. 24th Road  
Arlington, VA 22207

Edith Diane Colson  
7404 E. 68th Place  
Tulsa, OK 74133

Charles Marion Grey  
63 Turnbury Lane  
Irvine, CA 92620

J. Kenneth Littlefield  
117 Jupiter Drive  
Sterling, CO 80751

Patricia Ann Carter  
108 Residents Lane  
Branson, MO 65616

Roberta L. Smith and Timothy J. Pivonka,  
Co Personal Representatives of the Estate  
of Lorraine Lois Pivonka, deceased  
12706 Shiloh Road  
Greeley, CO 80631

Goldie Mae Littlefield, Trustee of the James  
E. Littlefield and Goldie M. Littlefield Trust  
2101 S. Garfield Ave., #151  
Loveland, CO 80537

Emily Verlene Carlson  
820 Carol Street, Apt. 501  
Tomball, TX 77375

David L. Vangraefschep  
10029 Elliot Circle  
Denver, CO 80260

Glenda R. Bailey  
4331 West 3rd Street  
Greeley, CO 80634

The Prospect Company  
P.O. Box 1100  
Edmond, OK 73083-1100

BEFORE THE OIL AND GAS CONSERVATION COMMISSION  
OF THE STATE OF COLORADO

IN THE MATTER OF THE APPLICATION OF )  
WHITING OIL AND GAS CORPORATION FOR )  
AN ORDER ESTABLISHING FIVE 960-ACRE )  
DRILLING AND SPACING UNITS AND )  
ESTABLISHING WELL LOCATION RULES )  
APPLICABLE TO THE DRILLING AND )  
PRODUCING OF WELLS FROM THE )  
NIOBRARA FORMATION COVERING CERTAIN )  
LANDS IN SECTIONS 4-9, 16-18, TOWNSHIP 9 )  
NORTH, RANGE 57 WEST, 6TH P.M., WELD )  
COUNTY, COLORADO. )

Cause No. 535

Docket No.

Intake No.

AFFIDAVIT OF MAILING

STATE OF COLORADO §  
§  
CITY AND COUNTY OF DENVER §

I, Chelsey J. Russell, of lawful age, and being first duly sworn upon my oath, state and declare:

That I am the attorney for Whiting Oil and Gas Corporation and that on or before March \_\_\_\_, 2014, I caused a copy of the attached Application to be deposited in the United States mail, postage prepaid, addressed to the parties listed on Exhibit A to the Application.

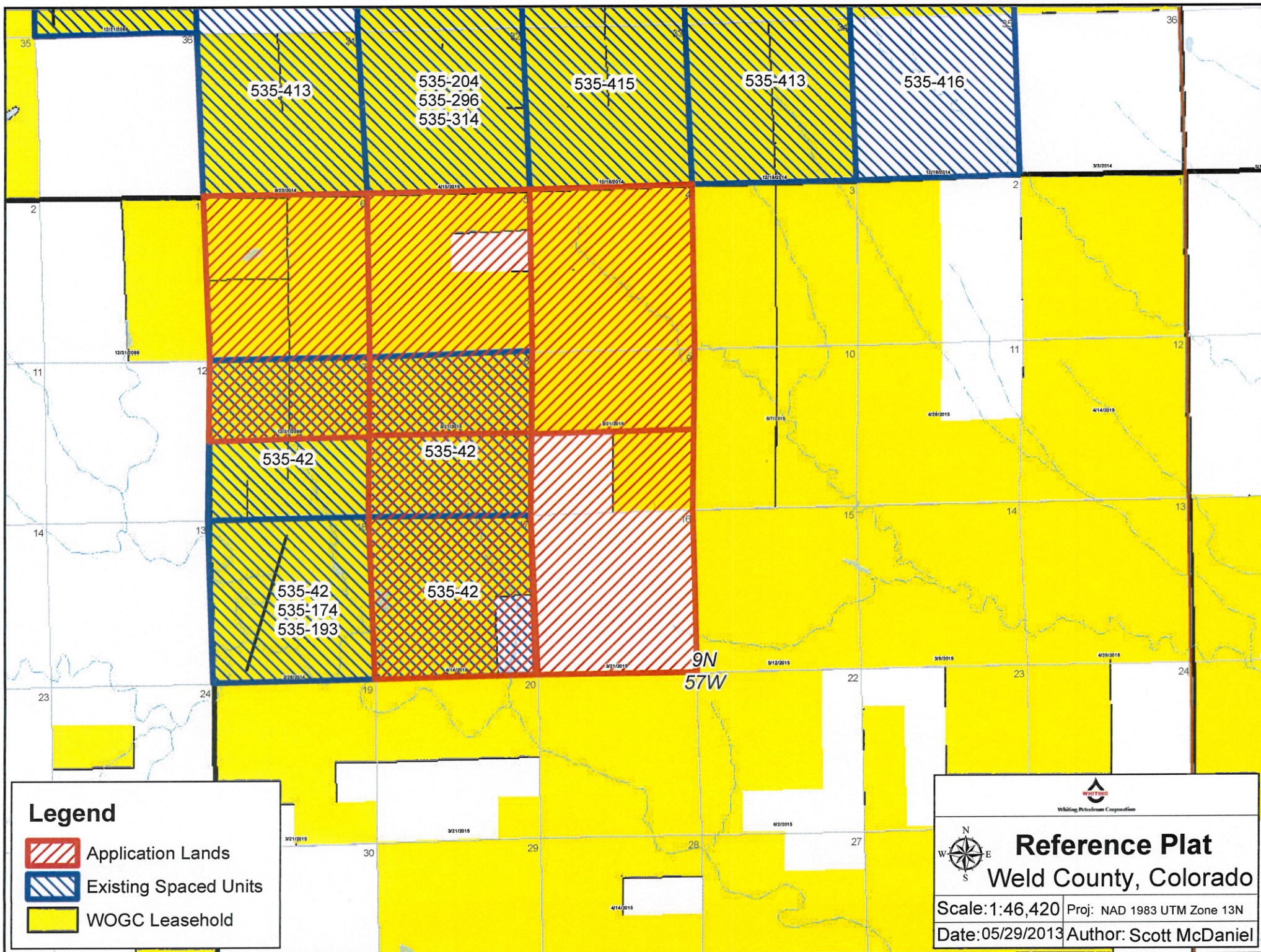
\_\_\_\_\_  
Chelsey J. Russell

Subscribed and sworn to before me March \_\_\_\_, 2014.

Witness my hand and official seal.

\_\_\_\_\_  
Notary Public  
My commission expires: \_\_\_\_\_







BEFORE THE OIL AND GAS CONSERVATION COMMISSION  
OF THE STATE OF COLORADO

IN THE MATTER OF THE APPLICATION OF )  
WHITING OIL AND GAS CORPORATION FOR )  
AN ORDER ESTABLISHING FIVE 960-ACRE )  
DRILLING AND SPACING UNITS AND )  
ESTABLISHING WELL LOCATION RULES )  
APPLICABLE TO THE DRILLING AND )  
PRODUCING OF WELLS FROM THE )  
NIOBRARA FORMATION COVERING CERTAIN )  
LANDS IN SECTIONS 4-9, 16-18, TOWNSHIP 9 )  
NORTH, RANGE 57 WEST, 6TH P.M., WELD )  
COUNTY, COLORADO. )

Cause No. 535

Docket No.

Intake No. 40

AFFIDAVIT OF MAILING

STATE OF COLORADO §  
CITY AND COUNTY OF DENVER §


I, Chelsey J. Russell, of lawful age, and being first duly sworn upon my oath, state and declare:

That I am the attorney for Whiting Oil and Gas Corporation and that on or before March 3, 2014, I caused a copy of the attached Application to be deposited in the United States mail, postage prepaid, addressed to the parties listed on Exhibit A to the Application.

Chelsey J. Russell  
Chelsey J. Russell

Subscribed and sworn to before me March 5, 2014.

Witness my hand and official seal.



Melissa A. Morman  
Notary Public  
My commission expires: 8/29/2017