

BEFORE THE OIL AND GAS CONSERVATION COMMISSION  
OF THE STATE OF COLORADO

IN THE MATTER OF THE APPLICATION OF )  
QUICKSILVER RESOURCES INC. FOR AN )  
ORDER ESTABLISHING AN APPROXI- )  
MATELY 949-ACRE EXPLORATORY )  
DRILLING AND SPACING UNIT IN AND FOR )  
THE NIOBRARA FORMATION IN AN )  
UNNAMED FIELD IN ROUTT COUNTY, )  
COLORADO )

CAUSE NO. \_\_\_\_\_

DOCKET NO. \_\_\_\_\_

VERIFIED APPLICATION

Quicksilver Resources Inc. (the "Applicant"), through its attorneys, Bjork Lindley Little PC, respectfully submits this application to the Oil and Gas Conservation Commission of the State of Colorado (the "Commission" or "COGCC") for an order establishing an approximately 949-acre exploratory drilling and spacing unit for the drilling of up to four horizontal wells and up to four additional vertical or directional wells to be completed in and produce from the Niobrara Formation underlying certain lands in Routt County, Colorado. In support of this application, the Applicant states as follows:

1. The Applicant owns leasehold interests authorizing it to drill and operate wells in the Niobrara Formation in the following lands located in Routt County, Colorado:

Township 7 North, Range 87 West, 6<sup>th</sup> P.M., Routt County, Colorado  
Section 25: Lots 1 through 16, a/k/a All  
Section 26: E½

(the "Application Lands").

2. A reference map identifying and depicting the Application Lands is attached as Exhibit A. No wells have been drilled in the Application Lands.

3. The Application Lands are unspaced with respect to the Niobrara or any other formation and are presently subject to COGCC Rule 318.a. This Rule provides that wells greater than 2,500 feet in depth may be drilled no closer than 600 feet to a lease boundary and no closer than 1200 feet to another well producing from the same formation.

4. No other orders have been issued by the COGCC for the Application Lands. The Application Lands are not located in or near a named oil and gas field. Nor are they located in or near any city, town or high density area.

### Jurisdiction and Parties

5. The Commission has jurisdiction over this matter pursuant to § 34-60-116, C.R.S. and other law.

6. The Applicant, a Delaware corporation, is an oil and gas operator in good standing with the Commission and is otherwise authorized to do business in Colorado.

7. The Applicant presently owns leasehold interests in a majority of the Application Lands. The Applicant has standing pursuant to Rule 503.b. to apply for the requested relief.

8. The minerals beneath the Application Lands are subject to several oil and gas leases and it will be necessary to drill across lease lines to develop horizontal wells on the Application Lands.

9. Exhibit B is a list of all owners within the Application Lands and other interested parties as defined in COGCC Rules. Exhibit B reflects the best information now known to the Applicant about each of these persons and entities and, to the extent presently known, includes the last known address reflected in county or other records for each of them.

### Drilling and Spacing Unit Request

10. The Applicant requests the Commission establish a single approximately 949-acre, more or less, exploratory drilling and spacing unit consisting of the Application Lands within which, at the option of the Applicant or other operator, up to four horizontal wells and up to four additional vertical or directional wells may be drilled. The Applicant also requests the Commission order that, unless an exception or variance is granted by the Director, the treated intervals of the permitted wellbores be no closer than 600 feet from the exterior boundaries of the proposed drilling and spacing unit, without any required setback from interior lease lines, and the minimum permitted distance between wellbores should be no less than 150 feet.

11. The Niobrara Formation beneath the Application Lands is thought to contain common accumulations of oil, gas or associated hydrocarbons which may be economically produced. The Niobrara Formation can be mapped regionally throughout the Sandwash Basin and is expected to be approximately 1,200 feet thick beneath the Application Lands. The Applicant believes the Niobrara Formation has both conventional and unconventional production characteristics.

12. There are numerous examples of vertical wells associated with geologic structures in the Sandwash Basin producing from the Niobrara Formation with initial rates in excess of 200 BOPD and/or cumulative production greater than 100 MBbls. These vertical wells often have had minimal or no fracture stimulations by the operator, yet recover large volumes of hydrocarbon from this relatively low permeability and low porosity formation because, it is believed, these well bores have penetrated open fractured rock. It is believed that economic horizontal wells, as well as additional vertical or directional wells, may be developed in the Application Lands and effectively drain them by intercepting open fracture networks in this formation and also using fracture stimulations to both enhance communication with nearby fracture networks and obtain contributions from the intercepted unconventional tight rock.

13. The Applicant or other operator should be given flexibility using available data to select the best possible well locations within the proposed drilling and spacing unit, including those locations which might be within 600 feet of an interior lease line within the proposed drilling and spacing unit, for the drilling of the requested wells.

14. Entry of the relief proposed in this Application will promote the efficient and effective drainage of oil, gas and associated hydrocarbons from the Application Lands, prevent waste and protect correlative rights in a manner consistent with public health, safety and welfare, the protection of the environment and wildlife resources and the other requirements of law.


15. The Applicant certifies that copies of this application shall be served on each interested party listed in Exhibit B within seven days of the filing of this application as provided in Commission Rule 503. An affidavit and certificate of service attesting to the mailing of the application to those persons entitled to notice also shall be filed with the Commission as required by COGCC Rules.

#### Conclusion

16. Applicant respectfully requests that this matter be set for hearing in December 2013, that notice be given as required by law, and that upon such hearing the Commission enter its order consistent with Applicant's requests and proposals as set forth above.

Respectfully submitted on October 17, 2013.

BJORK LINDLEY LITTLE PC

By:   
David R. Little #13340  
Bjork Lindley Little PC  
1600 Stout Street, Suite 1400  
Denver, CO 80202  
Telephone: 303-892-1400  
Facsimile: 303-892-1401  
[dlittle@bjorklindley.com](mailto:dlittle@bjorklindley.com)

#### Applicant's Address:

Quicksilver Resources Inc.  
801 Cherry Street, Suite 3700 – Unit 19  
Fort Worth, Texas 76102

BEFORE THE OIL AND GAS CONSERVATION COMMISSION  
OF THE STATE OF COLORADO

IN THE MATTER OF THE APPLICATION OF )  
QUICKSILVER RESOURCES INC. FOR AN )  
ORDER ESTABLISHING AN APPROXI- )  
MATELY 949-ACRE EXPLORATORY )  
DRILLING AND SPACING UNIT IN AND FOR )  
THE NIOBRARA FORMATION IN AN )  
UNNAMED FIELD IN ROUTT COUNTY, )  
COLORADO )

CAUSE NO. \_\_\_\_\_

DOCKET NO. \_\_\_\_\_

VERIFICATION

STATE OF TEXAS )  
COUNTY OF TARRANT ) ss.

I, Kevin M. Sulley, am employed as Director of Land for the Applicant, Quicksilver Resources Inc. I have read the foregoing Verified Application, have personal knowledge of the facts asserted in it and hereby swear upon oath that the matters discussed in the Verified Application are true and correct to the best of my knowledge, information and belief.

Name: /s/ Kevin M. Sulley  
Kevin M. Sulley

Address: Quicksilver Resources Inc.  
801 Cherry Street, Suite 3700 – Unit 19  
Fort Worth, Texas 76102


Subscribed and sworn to before me this 16<sup>th</sup> day of October, 2013.

Witness my hand and official seal.

My commission expires: 3/16/2015

/s/ Donna M. Griggs  
Notary Public

[SEAL]



## Legend

**SHI, STEVEN**

## FINAL STAT

**✕ ABANDONED LOCATION**

~~Ø~~ DRY & AB

**☀ DRY & AB - GAS SHOWS**

**⊕ DRY & AB - OIL SHOWS**

 DRY & AB - OIL & GAS SH

☀️ DRY & AB - WORKED OVER

- **LINKED & ABANDONED**

● **●**

- OIL WORKERS OVER
- OIL

**Exhibit A Spacing**

**Township - Banner**

## Sections

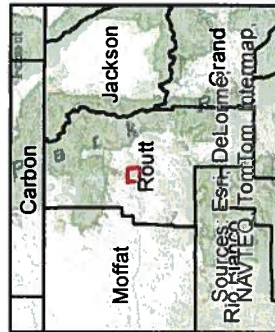
☐ GCDB Land Grid

USFields

**Exhibit "A" - Land Map**

**Quicksilver Resources Inc.**

Routt County / Niobrara



**1:36,000**



Projection: **Lat 101 Conformal Conic**  
 Datum: **North American 1983**

Results:

**Abstract**

100

1. *Journal of Management Education* 34(1): 1-10. doi:10.1177/0095647209350001

Exhibit "B"

List of Persons Entitled to Receive  
Notice of Application

Applicant  
(Application filed on October 17, 2013)

Quicksilver Resources Inc.  
801 Cherry Street, Suite 3700 – Unit 19  
Fort Worth, Texas 76102  
Attn: Vice President - Land

Applicant's Attorney

David R. Little  
Bjork Lindley Little PC  
1600 Stout Street, Suite 1400  
Denver, CO 80202

Governments

Chris Brookshire, LGD  
Routt County Planning Department  
P.O. Box 773749  
Steamboat Springs, CO 80477

Michael Warren  
Energy Liaison-Colorado Parks and Wildlife  
711 Independent Avenue  
Grand Junction, CO 81505

Kent Kuster  
Oil & Gas Consultant Coordinator  
CDPHE  
4300 Cherry Creek Drive South  
Denver, CO 80246-1500

Hank Szymanski  
Bureau of Land Management  
2850 Youngfield Street  
Lakewood, CO 80215

Mineral Interest (O&G) Owners

Bureau of Land Management  
2850 Youngfield Street  
Lakewood, CO 80215

Grace C Smith Estate  
Unable to Determine Address  
for this Owner

Routt County, Colorado  
P. O. Box 773598  
Steamboat Springs, CO 80477  
Attn: Chris Brookshire, LGD

Dorothy Samiran  
911 Ruswood Circle  
Abilene, TX 79601

Lloyd L. Blakeman  
108 Heritage Road  
Elma, WA 98541

Robert Waltrip  
1929 Allen Parkway  
Houston, TX 77019

David J. Male and Linda K. Male  
717 Billanntau SE  
Grand Rapids, MI 46-9507

Clyde Haddon, Sr.  
c/o Linda Wignall Cearley  
P. O. Box 308  
Gore, TX 74435

Mary Dee Wynja  
2891 E. 100th Avenue  
Thornton, CO 80229

Harold G. Haddon  
20950 Villa Knoll Dr.  
Lake Mathews, CA 92570

Ruth Calvert  
743 CR 227  
Fayette, MO 65248

Willis L. Haddon  
c/o Linda Wignall Cearley  
P. O. Box 308  
Gore, TX 74435

Elizabeth Van Abbema  
529 Wilfred Road  
Berthoud, CO 80513

Leonard E. Haddon  
1510 Highland Avenue  
Redding, CA 96001

Christine DeWeerd  
221 Regent  
Kentwood, MI 49548

David A. Haddon  
2800 Yuba Street  
Redding, CA 96056

Susan J. Lodge  
37 Coles Avenue  
Cherry Hill, NJ 08002

Earl Haddon, Jr.  
546-855 Old Hwy Road  
McArthur, CA 96056

Johathan Male  
1887 Morning Dew Dr. SW  
Byron Center, MI 49315

Wanda Gamble  
1140 W. 600 S.  
Vernal, UT 84078

Rachel Seinen  
7303 Lupine Street  
Jenison, MI 49315

Michael D. Haddon  
4688 Raymond Drive  
La Verne, CA 91750



Andrew Male  
30 Pearl Street, Suite 103  
Denver, CO 80203

Linda M. Didier  
860 Castlebury Court  
San Dimas, CA 91773

Dorothy Christoffels  
30476 260th Street  
Worthington, MN 56187

Mark R. Haddon  
4688 Raymond Drive  
La Verne, CA 91750

Neko Enterprises LLC  
HC 66 Box 63  
Steamboat Springs, CO 80487

Smith Minerals, Ltd.  
P. O. Box 215  
Craig, CO 81625

Fredric M. Strange  
5955 Old School Rd  
Pleasanton, CA 94588

Linda Wignall Cearley  
P. O. Box 308  
Gore, OK 74435

Verne A. Walker Estate  
Unable to Determine Address  
for this Owner

Wilma Bowden  
1140 W. 600 S.  
Vernal, UT 84078

John M. Childress Estate  
Unable to Determine Address  
for this Owner

Mira C. Somerville Estate  
Unable to Determine Address  
for this Owner

#### Working Interest Owners

A. G. Andrikopoulos Resources  
P. O. Box 788  
Cheyenne, WY 82003-0788

Quicksilver Resources Inc.  
801 Cherry Street, Suite 3700, Unit 19  
Fort Worth, TX 76102  
Attn: Vice President - Land

Richard R. Vincelette  
1625 Broadway, Suite 530  
Denver, CO 80202

M. S. Johnson  
518 17th Street, Suite 520  
Denver, Colorado

Energy Investments  
1616 17th Street, Suite 367  
Denver, CO 80202

Daniels Petroleum Company  
1499 Blake St., Suite 7-K  
Denver, CO 80202



Foster Norman  
1625 Broadway, Suite 530  
Denver, CO 80202

SWEPI LP  
200 N. Dairy Ashford  
Houston, TX 77079  
Attn: Rockies Land Manager

JOG Corporation  
150 North Street  
Healdsburg, CA 95448

The Armstrong Corp.  
P. O. Box 1999  
Dickinson, ND 58601

John Jordan  
1474 Alexander Road  
Healdsburg, CA 95448

Infinity Oil & Gas of Wyoming  
633 17th Street, Suite 1800  
Denver, CO 80202

COPY

BEFORE THE OIL AND GAS CONSERVATION COMMISSION  
OF THE STATE OF COLORADO

RECEIVED

NOV 12 2013

COGCC

IN THE MATTER OF THE APPLICATION OF )  
QUICKSILVER RESOURCES INC. FOR AN )  
ORDER ESTABLISHING AN APPROXI- )  
MATELY 949-ACRE EXPLORATORY )  
DRILLING AND SPACING UNIT IN AND FOR )  
THE NIOBRARA FORMATION IN AN )  
UNNAMED FIELD IN ROUTT COUNTY, )  
COLORADO )

CAUSE NO. \_\_\_\_\_

DOCKET NO. 1312-SP-1205

SUPPLEMENTAL CERTIFICATE OF SERVICE AND  
AFFIDAVIT OF MAILING OF VERIFIED APPLICATION

STATE OF COLORADO )  
 ) ss.  
CITY AND COUNTY OF DENVER )

Elvira Weinstein, of lawful age, being first duly sworn upon oath, states and declares:

1. On October 17, 2013, Quicksilver Resources Inc. (the "Applicant") filed the attached Verified Application for an order establishing an approximately 949-acre exploratory drilling and spacing unit and authorizing the drilling of up to four horizontal wells and an additional four vertical or directional wells in the Niobrara formation in the following lands in Routt County, Colorado:

Township 7 North, Range 87 West, 6<sup>th</sup> P.M., Routt County, Colorado  
Section 25: Lots 1 through 16, a/k/a All  
Section 26: E½

2. I am employed by Bjork Lindley Little PC, counsel for the Applicant. I have personal knowledge of the matters discussed in this Affidavit.

3. As of October 17, 2013, the Applicant prepared a list of those persons entitled to notice of the Verified Application as required by Commission Rules 503.e, 507.b(1) and 507.c. This list of persons is attached to this Certificate of Service and Affidavit of Mailing and marked as Exhibit B.

4. On October 17, 2013, I arranged the mailing of a copy of the Verified Application, including both Exhibits A and B (attached hereto), via first class mail, postage prepaid, to each person listed on Exhibit B.

5. Since the Verified Application was mailed on October 17, 2013, the Applicant has discovered additional addresses for the following persons

Norman Foster  
c/o Janet Lee Foster  
4071 S. Holly St.  
Englewood Co. 80111-1014

Wanda Gamble  
550 Grant Ave.  
Ogden, UT. 84404-7301

Richard R. Vincelette  
13025 W. 2nd Place Apt. 104  
Lakewood CO. 80228-1331

Richard R. Vincelette  
4333 Persimmon St.  
Moore Park CA. 93021

David J. Male and Linda K. Male  
5378 Rosewood Ln.  
Hudsonville, MI 49426-9740

The attached Amended Exhibit B (as of November 7, 2013) has been amended to substitute these newly discovered addresses.


6. On November 7, 2013, I arranged the mailing of a copy of the Verified Application, including both Exhibits A, B and B as amended, via first class mail, postage prepaid, to the persons at the new addresses listed in paragraph 5 above.

By: Elvira Weinstein  
Elvira Weinstein

Subscribed and sworn to before me this 12<sup>th</sup> day of November, 2013.

Witness my hand and official seal.

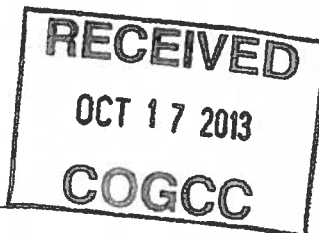
My commission expires:



Brooke Danielson  
Notary Public

**COPY**

BEFORE THE OIL AND GAS CONSERVATION COMMISSION  
OF THE STATE OF COLORADO



IN THE MATTER OF THE APPLICATION OF )  
QUICKSILVER RESOURCES INC. FOR AN )  
ORDER ESTABLISHING AN APPROXI- )  
MATELY 949-ACRE EXPLORATORY )  
DRILLING AND SPACING UNIT IN AND FOR )  
THE NIOBRARA FORMATION IN AN )  
UNNAMED FIELD IN ROUTT COUNTY, )  
COLORADO )

CAUSE NO. \_\_\_\_\_

DOCKET NO. \_\_\_\_\_

VERIFIED APPLICATION

Quicksilver Resources Inc. (the "Applicant"), through its attorneys, Bjork Lindley Little PC, respectfully submits this application to the Oil and Gas Conservation Commission of the State of Colorado (the "Commission" or "COGCC") for an order establishing an approximately 949-acre exploratory drilling and spacing unit for the drilling of up to four horizontal wells and up to four additional vertical or directional wells to be completed in and produce from the Niobrara Formation underlying certain lands in Routt County, Colorado. In support of this application, the Applicant states as follows:

1. The Applicant owns leasehold interests authorizing it to drill and operate wells in the Niobrara Formation in the following lands located in Routt County, Colorado:

Township 7 North, Range 87 West, 6<sup>th</sup> P.M., Routt County, Colorado  
Section 25: Lots 1 through 16, a/k/a All  
Section 26: E $\frac{1}{2}$

(the "Application Lands").

2. A reference map identifying and depicting the Application Lands is attached as Exhibit A. No wells have been drilled in the Application Lands.

3. The Application Lands are unspaced with respect to the Niobrara or any other formation and are presently subject to COGCC Rule 318.a. This Rule provides that wells greater than 2,500 feet in depth may be drilled no closer than 600 feet to a lease boundary and no closer than 1200 feet to another well producing from the same formation.

4. No other orders have been issued by the COGCC for the Application Lands. The Application Lands are not located in or near a named oil and gas field. Nor are they located in or near any city, town or high density area.

### Jurisdiction and Parties

5. The Commission has jurisdiction over this matter pursuant to § 34-60-116, C.R.S. and other law.

6. The Applicant, a Delaware corporation, is an oil and gas operator in good standing with the Commission and is otherwise authorized to do business in Colorado.

7. The Applicant presently owns leasehold interests in a majority of the Application Lands. The Applicant has standing pursuant to Rule 503.b. to apply for the requested relief.

8. The minerals beneath the Application Lands are subject to several oil and gas leases and it will be necessary to drill across lease lines to develop horizontal wells on the Application Lands.

9. Exhibit B is a list of all owners within the Application Lands and other interested parties as defined in COGCC Rules. Exhibit B reflects the best information now known to the Applicant about each of these persons and entities and, to the extent presently known, includes the last known address reflected in county or other records for each of them.

### Drilling and Spacing Unit Request

10. The Applicant requests the Commission establish a single approximately 949-acre, more or less, exploratory drilling and spacing unit consisting of the Application Lands within which, at the option of the Applicant or other operator, up to four horizontal wells and up to four additional vertical or directional wells may be drilled. The Applicant also requests the Commission order that, unless an exception or variance is granted by the Director, the treated intervals of the permitted wellbores be no closer than 600 feet from the exterior boundaries of the proposed drilling and spacing unit, without any required setback from interior lease lines, and the minimum permitted distance between wellbores should be no less than 150 feet.

11. The Niobrara Formation beneath the Application Lands is thought to contain common accumulations of oil, gas or associated hydrocarbons which may be economically produced. The Niobrara Formation can be mapped regionally throughout the Sandwash Basin and is expected to be approximately 1,200 feet thick beneath the Application Lands. The Applicant believes the Niobrara Formation has both conventional and unconventional production characteristics.

12. There are numerous examples of vertical wells associated with geologic structures in the Sandwash Basin producing from the Niobrara Formation with initial rates in excess of 200 BOPD and/or cumulative production greater than 100 MBbls. These vertical wells often have had minimal or no fracture stimulations by the operator, yet recover large volumes of hydrocarbon from this relatively low permeability and low porosity formation because, it is believed, these well bores have penetrated open fractured rock. It is believed that economic horizontal wells, as well as additional vertical or directional wells, may be developed in the Application Lands and effectively drain them by intercepting open fracture networks in this formation and also using fracture stimulations to both enhance communication with nearby fracture networks and obtain contributions from the intercepted unconventional tight rock.

13. The Applicant or other operator should be given flexibility using available data to select the best possible well locations within the proposed drilling and spacing unit, including those locations which might be within 600 feet of an interior lease line within the proposed drilling and spacing unit, for the drilling of the requested wells.

14. Entry of the relief proposed in this Application will promote the efficient and effective drainage of oil, gas and associated hydrocarbons from the Application Lands, prevent waste and protect correlative rights in a manner consistent with public health, safety and welfare, the protection of the environment and wildlife resources and the other requirements of law.

15. The Applicant certifies that copies of this application shall be served on each interested party listed in Exhibit B within seven days of the filing of this application as provided in Commission Rule 503. An affidavit and certificate of service attesting to the mailing of the application to those persons entitled to notice also shall be filed with the Commission as required by COGCC Rules.

#### Conclusion

16. Applicant respectfully requests that this matter be set for hearing in December 2013, that notice be given as required by law, and that upon such hearing the Commission enter its order consistent with Applicant's requests and proposals as set forth above.

Respectfully submitted on October 17, 2013.

BJORK LINDLEY LITTLE PC

By: /s/ David R. Little

David R. Little #13340  
Bjork Lindley Little PC  
1600 Stout Street, Suite 1400  
Denver, CO 80202  
Telephone: 303-892-1400  
Facsimile: 303-892-1401  
dlittle@bjorklindley.com

#### Applicant's Address:

Quicksilver Resources Inc.  
801 Cherry Street, Suite 3700 – Unit 19  
Fort Worth, Texas 76102

BEFORE THE OIL AND GAS CONSERVATION COMMISSION  
OF THE STATE OF COLORADO

IN THE MATTER OF THE APPLICATION OF )  
QUICKSILVER RESOURCES INC. FOR AN )  
ORDER ESTABLISHING AN APPROXI- )  
MATELY 949-ACRE EXPLORATORY )  
DRILLING AND SPACING UNIT IN AND FOR )  
THE NIOBRARA FORMATION IN AN )  
UNNAMED FIELD IN ROUTT COUNTY, )  
COLORADO )

CAUSE NO. \_\_\_\_\_

DOCKET NO. \_\_\_\_\_

VERIFICATION

STATE OF TEXAS )  
 ) ss.  
COUNTY OF TARRANT )

I, Kevin M. Sulley, am employed as Director of Land for the Applicant, Quicksilver Resources Inc. I have read the foregoing Verified Application, have personal knowledge of the facts asserted in it and hereby swear upon oath that the matters discussed in the Verified Application are true and correct to the best of my knowledge, information and belief.

Name: /s/ Kevin M. Sulley  
Kevin M. Sulley

Address: Quicksilver Resources Inc.  
801 Cherry Street, Suite 3700 – Unit 19  
Fort Worth, Texas 76102

Subscribed and sworn to before me this 16<sup>th</sup> day of October, 2013.

Witness my hand and official seal.

My commission expires: 3/16/2015.

/s/ Donna M. Griggs  
Notary Public

[SEAL]

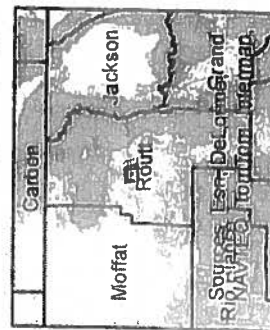


# Legend

- USWB 1HS
- FINAL STATE
- ABANDONED LOCATION
- DRY & AB
- DRY & AB - GAS SHOWS
- DRY & AB - OIL SHOWS
- DRY & AB - OIL & GAS SHOWS
- DRY & AB - WORKED OVER
- JUNKED & ABANDONED
- OIL
- OIL - WORKED OVER
- Exhibit A Spacing
- Township - Range
- Sections
- GCDB Land Gnd
- US Fields

## Exhibit "A" - Land Map

### Quicksilver Resources Inc. Routt County / Niobrara



1:36,000



Copyright © 2000, Quicksilver Resources Inc. All Rights Reserved. This map is a reproduction of a map prepared by Quicksilver Resources Inc. in 1999.




Exhibit "B"

List of Persons Entitled to Receive  
Notice of Application

Applicant  
(Application filed on October 17, 2013)

Quicksilver Resources Inc.  
801 Cherry Street, Suite 3700 – Unit 19  
Fort Worth, Texas 76102  
Attn: Vice President - Land

Applicant's Attorney

David R. Little  
Bjork Lindley Little PC  
1600 Stout Street, Suite 1400  
Denver, CO 80202

Governments

Chris Brookshire, LGD  
Routt County Planning Department  
P.O. Box 773749  
Steamboat Springs, CO 80477

Michael Warren  
Energy Liaison-Colorado Parks and Wildlife  
711 Independent Avenue  
Grand Junction, CO 81505

Kent Kuster  
Oil & Gas Consultant Coordinator  
CDPHE  
4300 Cherry Creek Drive South  
Denver, CO 80246-1500

Hank Szymanski  
Bureau of Land Management  
2850 Youngfield Street  
Lakewood, CO 80215

Mineral Interest (O&G) Owners

Bureau of Land Management  
350 Youngfield Street  
Lakewood, CO 80215

Grace C Smith Estate  
Unable to Determine Address  
for this Owner

Routt County, Colorado  
P. O. Box 773598  
Steamboat Springs, CO 80477  
Attn: Chris Brookshire, LGD

Dorothy Samiran  
911 Ruswood Circle  
Abilene, TX 79601

Lloyd L. Blakeman  
108 Heritage Road  
Elma, WA 98541

Robert Waltrip  
1929 Allen Parkway  
Houston, TX 77019

David J. Male and Linda K. Male  
717 Billanntau SE  
Grand Rapids, MI 46-9507

Clyde Haddon, Sr.  
c/o Linda Wignall Cearley  
P. O. Box 308  
Gore, TX 74435

Mary Dee Wynja  
2891 E. 100th Avenue  
Thornton, CO 80229

Harold G. Haddon  
20950 Villa Knoll Dr.  
Lake Matthews, CA 92570

Ruth Calvert  
743 CR 227  
Fayette, MO 65248

Willis L. Haddon  
c/o Linda Wignall Cearley  
P. O. Box 308  
Gore, TX 74435

Elizabeth Van Abbema  
529 Wilfred Road  
Berthoud, CO 80513

Leonard E. Haddon  
1510 Highland Avenue  
Redding, CA 96001

Christine DeWeerd  
221 Regent  
Kentwood, MI 49548

David A. Haddon  
2800 Yuba Street  
Redding, CA 96056

Susan J. Lodge  
37 Coles Avenue  
Cherry Hill, NJ 08002

Earl Haddon, Jr.  
546-855 Old Hwy Road  
McArthur, CA 96056

Johathan Male  
1887 Morning Dew Dr. SW  
Byron Center, MI 49315

Wanda Gamble  
1140 W. 600 S.  
Vernal, UT 84078

Rachel Seinen  
303 Lupine Street  
Jenison, MI 49315

Michael D. Haddon  
4688 Raymond Drive  
La Verne, CA 91750

Andrew Male  
30 Pearl Street, Suite 103  
Denver, CO 80203

Linda M. Didier  
860 Castlebury Court  
San Dimas, CA 91773

Dorothy Christoffels  
30476 260th Street  
Worthington, MN 56187

Mark R. Haddon  
4638 Raymond Drive  
La Verne, CA 91750

Neko Enterprises LLC  
HC 66 Box 63  
Steamboat Springs, CO 80487

Smith Minerals, Ltd.  
P. O. Box 215  
Craig, CO 81625

Fredric M. Strange  
5955 Old School Rd  
Pleasanton, CA 94588

Linda Wignall Cearley  
P. O. Box 300  
Gore, OK 74435

Verne A. Walker Estate  
Unable to Determine Address  
for this Owner

Wilma Bowden  
1140 W. 600 S.  
Vernal, UT 84078

John M. Childress Estate  
Unable to Determine Address  
for this Owner

Mira C. Somerville Estate  
Unable to Determine Address  
for this Owner

Working Interest Owners

A. G. Andrikopoulos Resources  
P. O. Box 788  
Cheyenne, WY 82003-0788

Quicksilver Resources Inc.  
801 Cherry Street, Suite 3700, Unit 19  
Fort Worth, TX 76102  
Attn: Vice President - Land

Richard R. Vincelette  
1625 Broadway, Suite 530  
Denver, CO 80202

M. S. Johnson  
518 17th Street, Suite 520  
Denver, Colorado

Energy Investments  
1616 17th Street, Suite 367  
Denver, CO 80202

Daniels Petroleum Company  
1499 Blake St., Suite 7-K  
Denver, CO 80202

Foster Norman  
1625 Broadway, Suite 530  
Denver, CO 80202

SWEPI,LP  
200 N. Dairy Ashford  
Houston, TX 77079  
Attn: Rockies Land Manager

JOG Corporation  
150 North Street  
Healdsburg, CA 95448

The Armstrong Corp.  
P. O. Box 1999  
Dickinson, ND 58601

John Jordan  
1474 Alexander Road  
Healdsburg, CA 95448

Infinity Oil & Gas of Wyoming  
633 17th Street, Suite 1800  
Denver, CO 80202

Amended Exhibit "B"  
(Amended Date: 11/7/13)  
List of Persons Entitled to Receive  
Notice of Application

Applicant  
(Application filed on October 17, 2013)

Quicksilver Resources Inc.  
801 Cherry Street, Suite 3700 – Unit 19  
Fort Worth, Texas 76102  
Attn: Vice President - Land

Applicant's Attorney

David R. Little  
Bjork Lindley Little PC  
1600 Stout Street, Suite 1400  
Denver, CO 80202

Governments

Chris Brookshire, LGD  
Routt County Planning Department  
P.O. Box 773749  
Steamboat Springs, CO 80477

Michael Warren  
Energy Liaison-Colorado Parks and Wildlife  
711 Independent Avenue  
Grand Junction, CO 81505

Kent Kuster  
Oil & Gas Consultant Coordinator  
CDPHE  
4300 Cherry Creek Drive South  
Denver, CO 80246-1500

Hank Szymanski  
Bureau of Land Management  
2850 Youngfield Street  
Lakewood, CO 80215

Mineral Interest (O&G) Owners

Bureau of Land Management  
2850 Youngfield Street  
Lakewood, CO 80215

Grace C Smith Estate  
Unable to Determine Address  
for this Owner

Routt County, Colorado  
P. O. Box 773598  
Steamboat Springs, CO 80477  
Attn: Chris Brookshire, LGD

Lloyd L. Blakeman  
108 Heritage Road  
Elma, WA 98541

David J. Male and Linda K. Male  
5378 Rosewood Lane  
Hudsonville, MI 49426-9740

Mary Dee Wynja  
2891 E. 100th Avenue  
Thornton, CO 80229

Ruth Calvert  
743 CR 227  
Fayette, MO 65248

Elizabeth Van Abbema  
529 Wilfred Road  
Berthoud, CO 80513

Christine DeWeerd  
221 Regent  
Kentwood, MI 49548

Susan J. Lodge  
37 Coles Avenue  
Cherry Hill, NJ 08002

Johathan Male  
1887 Morning Dew Dr. SW  
Byron Center, MI 49315

Rachel Seinen  
7303 Lupine Street  
Jenison, MI 49315

Dorothy Samiran  
911 Ruswood Circle  
Abilene, TX 79601

Robert Waltrip  
1929 Allen Parkway  
Houston, TX 77019

Clyde Haddon, Sr.  
c/o Linda Wignall Cearley  
P. O. Box 308  
Gore, TX 74435

Harold G. Haddon  
20950 Villa Knoll Dr.  
Lake Mathews, CA 92570

Willis L. Haddon  
c/o Linda Wignall Cearley  
P. O. Box 308  
Gore, TX 74435

Leonard E. Haddon  
1510 Highland Avenue  
Redding, CA 96001

David A. Haddon  
2800 Yuba Street  
Redding, CA 96056

Earl Haddon, Jr.  
546-855 Old Hwy Road  
McArthur, CA 96056

Wanda Gamble  
550 Grant Avenue  
Ogden, UT 84404-7301

Michael D. Haddon  
4688 Raymond Drive  
La Verne, CA 91750



Andrew Male  
30 Pearl Street, Suite 103  
Denver, CO 80203

Linda M. Didier  
860 Castlebury Court  
San Dimas, CA 91773

Dorothy Christoffels  
30476 260th Street  
Worthington, MN 56187

Mark R. Haddon  
4688 Raymond Drive  
La Verne, CA 91750

Neko Enterprises LLC  
HC 66 Box 63  
Steamboat Springs, CO 80487

Smith Minerals, Ltd.  
P. O. Box 215  
Craig, CO 81625

Fredric M. Strange  
5955 Old School Rd  
Pleasanton, CA 94588

Linda Wignall Cearley  
P. O. Box 308  
Gore, OK 74435

Verne A. Walker Estate  
Unable to Determine Address  
for this Owner

Wilma Bowden  
1140 W. 600 S.  
Vernal, UT 84078

John M. Childress Estate  
Unable to Determine Address  
for this Owner

Mira C. Somerville Estate  
Unable to Determine Address  
for this Owner

#### Working Interest Owners

A. G. Andrikopoulos Resources  
P. O. Box 788  
Cheyenne, WY 82003-0788

Quicksilver Resources Inc.  
801 Cherry Street, Suite 3700, Unit 19  
Fort Worth, TX 76102  
Attn: Vice President - Land

Richard R. Vincelette  
13025 W. 2<sup>nd</sup> Place Apt. 104  
Lakewood, CO 80228-1331

M. S. Johnson  
518 17th Street, Suite 520  
Denver, Colorado

Energy Investments  
1616 17th Street, Suite 367  
Denver, CO 80202

Daniels Petroleum Company  
1499 Blake St., Suite 7-K  
Denver, CO 80202

Norman Foster  
c/o Janet Lee Foster  
4071 S. Holly Street  
Englewood, CO 80111-1014

SWEPI LP  
200 N. Dairy Ashford  
Houston, TX 77079  
Attn: Rockies Land Manager

JOG Corporation  
150 North Street  
Healdsburg, CA 95448

The Armstrong Corp.  
P. O. Box 1999  
Dickinson, ND 58601

John Jordan  
1474 Alexander Road  
Healdsburg, CA 95448

Infinity Oil & Gas of Wyoming  
633 17th Street, Suite 1800  
Denver, CO 80202

Richard R. Vincelette  
4333 Persimmon Street  
Moore Park, California 93021