

BEFORE THE OIL AND GAS CONSERVATION COMMISSION  
OF THE STATE OF COLORADO

IN THE MATTER OF AN APPLICATION BY BILL	)	
BARRETT CORPORATION FOR AN ORDER POOLING	)	CAUSE NOS. 407 & 535
ALL INTERESTS IN THE 640-ACRE DRILLING AND	)	
SPACING UNITS ESTABLISHED FOR SECTION 17,	)	DOCKET NO. <i>To be assigned</i>
TOWNSHIP 6 NORTH, RANGE 61 WEST, 6 <sup>TH</sup> P.M.,	)	
FOR THE DEVELOPMENT/OPERATION OF THE	)	
CODELL AND NIOBRARA FORMATIONS,	)	
WATTENBERG FIELD, WELD COUNTY, COLORADO	)	

APPLICATION

Bill Barrett Corporation ("BBC" or "Applicant"), by and through its attorneys, Burleson LLP, respectfully submits this Application to the Oil and Gas Conservation Commission of the State of Colorado (the "Commission") for an order: (1) pooling all interests in the approximate 640-acre drilling and spacing unit to be established for Section 17, Township 6 North, Range 61 West, 6<sup>th</sup> P.M., for the development and operation of the Niobrara Formation; and (2) pooling all interests in the approximate 640-acre drilling and spacing unit to be established for said Section 17, for the development and operation of the Codell Formation. In support of its Application, Applicant states and alleges as follows:

1. Applicant is a corporation duly authorized to conduct business in the State of Colorado, and has registered as an operator with the Commission.
2. Applicant owns majority leasehold interests in the below-listed lands:

Township 6 North, Range 61 West, 6<sup>th</sup> P.M.  
Section 17: All

These lands are hereinafter referred to as the "Application Lands." A map depicting the acreage comprising the Application Lands is attached hereto and marked as Exhibit A.

3. The Application Lands are unspaced with respect to the Codell Formation, which are common sources of supply underlying said lands and, as such, Rule 318.a. applies to said lands and under said rule, wells greater than 2,500 feet in depth shall be located not less than 600 feet from any lease line, and shall not be located less than 1,200 feet from any other producible or drilling well when drilling to the same common source of supply, unless authorized by order of the Commission upon hearing.

4. On April 27, 1998, the Commission adopted Rule 318A. which, among other things, allowed certain drilling locations to be utilized to drill or twin a well, deepen a well or recomplete a well and to commingle any or all Cretaceous Age Formations from the base of the Dakota Formation to the surface. Rule 318A. supersedes all prior Commission drilling and spacing orders affecting well location and density requirements of Greater Wattenberg Area wells. On December 5, 2005, Rule 318A. was amended, among other things, to allow interior infill and boundary wells to be drilled and wellbore spacing units to be established. On August

8, 2011, Rule 318A. was again amended, among other things, to address drilling of horizontal wells. The Application Lands are subject to this Rule for the Codell Formation.

5. On or about February 22, 2011, the Commission entered Order No. 535-4 (corrected on April 4, 2013) which, among other things, established 640-acre drilling and spacing units for certain lands, including the Application Lands, and approved one horizontal well for each unit, for the production of oil, gas and associated hydrocarbons from the Niobrara Formation, with the treated interval of the permitted wellbore to be located no closer than 460 feet from the boundaries of the unit.

6. On or about January 23, 2012, the Commission entered Order No. 407-532 which, among other things, approved a well location exception from the Rule 318A. Greater Wattenberg Area drilling windows for the Greasewood #07-17H Well, to be drilled from a surface location of 501 feet FNL and 200 feet FWL in the NW¼ NW¼ of Section 17, Township 6 North, Range 61 West, 6<sup>th</sup> P.M., for the production of oil, gas and associated hydrocarbons from the Niobrara Formation.

*Pooling of all interests for the development/operation of the Niobrara Formation*

7. Applicant has filed a contemporaneous application with the Commission seeking an order to authorize the drilling of up to seven (7) additional horizontal wells, for a total of up to eight (8) wells, within the approximate 640-acre drilling and spacing unit established for the Application Lands, for the production of oil, gas and associated hydrocarbons from the Niobrara Formation.

8. Acting pursuant to the relevant provisions of §34-60-116(6) & (7), C.R.S., and Rule 530., Applicant seeks an order pooling all interests in the Application Lands for the initial permitted horizontal Niobrara Formation well drilled within the Application Lands and any subsequent horizontal wells authorized by the Commission (at present, BBC has plans to drill and complete the Greasewood #07-17H Well, API #05-123-34996, within the Application Lands), for the development and operation of the Niobrara Formation.

9. Applicant requests that the pooling order entered as a result of this Application be made effective as of the date of this Application, or the date that the costs specified in §34-60-116(7)(b)(II), C.R.S., are first incurred for the drilling of the initial permitted horizontal Niobrara well on the Application Lands, whichever is earlier.

*Pooling of all interests for the development/operation of the Codell Formation*

10. Applicant has filed a contemporaneous application with the Commission to establish an approximate 640-acre drilling and spacing unit for the Application Lands, for the production of oil, gas and associated hydrocarbons from the Codell Formation.

11. Acting pursuant to the relevant provisions of §34-60-116(6) & (7), C.R.S., and Rule 530., Applicant seeks an order pooling all interests in the Application Lands for the initial permitted horizontal Codell Formation well drilled within the Application Lands and any subsequent horizontal wells authorized by the Commission, for the development and operation of the Codell Formation.

12. Applicant requests that the pooling order entered as a result of this Application be made effective as of the date of this Application, or the date that the costs specified in §34-60-116(7)(b)(II), C.R.S., are first incurred for the drilling of the initial permitted horizontal Codell well on the Application Lands, whichever is earlier.

\* \* \*

13. The granting of this Application is in accord with the Oil and Gas Conservation Act, found at §34-60-101, *et seq.*, C.R.S., and the Commission rules.

14. That the names and addresses of the interested parties (persons who own any interest in the mineral estate of the tracts to be pooled, except owners of overriding royalty interest) are attached hereto under Exhibit B. The Applicant shall submit a certificate of service for the Application within the seven days as required by Rule 503.e.

WHEREFORE, Applicant respectfully requests that this matter be set for hearing, that notice be given as required by law and that upon such hearing this Commission enter its order:

A. Pooling all interests in the Application Lands for the initial permitted horizontal Niobrara Formation well drilled within the Application Lands and any subsequent horizontal wells authorized by the Commission, for the development and operation of the Niobrara Formation, with the pooling order made effective as of the date of this Application, or the date that the costs specified in §34-60-116(7)(b)(II), C.R.S., are first incurred for the drilling of a Niobrara Formation well on the Application Lands, whichever is earlier.

B. Pooling all interests in the Application Lands for the initial permitted horizontal Codell Formation well drilled within the Application Lands and any subsequent horizontal wells authorized by the Commission, for the development and operation of the Codell Formation, with the pooling order made effective as of the date of this Application, or the date that the costs specified in §34-60-116(7)(b)(II), C.R.S., are first incurred for the drilling of a Codell Formation well on the Application Lands, whichever is earlier.

C. Providing that the interests of any owners, with whom the Applicant has been unable to secure a lease or other agreement to participate in the drilling of an authorized well proposed for the Niobrara or Codell Formation, are pooled by operation of statute, pursuant to §34-60-116(7), C.R.S., and made subject to the cost recovery provisions thereof.

D. For such other findings and orders as the Commission may deem proper or advisable in the premises.

DATED this 17 day of July, 2013.

Respectfully submitted,

BILL BARRETT CORPORATION

By: 

Robert A. Willis (Colorado Bar No. 26308)  
Burleson LLP  
Wells Fargo Center  
1700 Lincoln Street, Suite 1300  
Denver, CO 80203  
(303) 801-3200

Applicant's Address:


Bill Barrett Corporation  
Hal Writer, Senior Landman  
1099 18<sup>th</sup> Street, Suite 2300  
Denver, CO 80202

VERIFICATION

STATE OF COLORADO )  
 ) ss.  
CITY & COUNTY OF DENVER )

Hal Writer, Senior Landman for Bill Barrett Corporation, upon oath deposes and says that he has read the foregoing Application and that the statements contained therein are true to the best of his knowledge, information and belief.

BILL BARRETT CORPORATION





Hal Writer


Subscribed and sworn to before me this 17 day of July, 2013, by Hal Writer, Senior Landman for Bill Barrett Corporation.

Witness my hand and official seal.

My commission expires: 1-15-2017

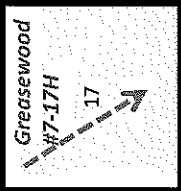


  
Notary Public

Application Lands - 

Sec. 17, T6N, R61W  
Weld County

**Exhibit A**  
Application Map

13	18		16	15	14	13	18	17
24	19	20	21	22	23	24	19	20
25	30	29	28 <b>T6N</b>	27 <b>R61W</b>	26	25	30	29
36	31	32	33	34	35	36	31	32
1	6	5	4	3	2	1	6	5
12	7	8	9 <b>T5N</b>	10 <b>R61W</b>	11	12	7	8
13	18	17	16	15	14	13	18	17

## EXHIBIT B

### INTERESTED PARTIES

The names and addresses of the interested parties (persons who own any interest in the mineral estate underlying Section 17, Township 6 North, Range 61 West, 6<sup>th</sup> P.M., except overriding royalty interest owners) according to the information and belief of the Applicant are set forth in this Exhibit B.

Bill Barrett Corporation  
1099 18<sup>th</sup> Street, Suite 2300  
Denver, CO 80202

Robert A. Willis  
Burleson LLP  
1700 Lincoln St., Suite 1300  
Denver, CO 80203

Roy J. Kitterman and Carmella A. Kitterman  
Pittsfield,  
Berkshire County, MA

Joan Marie Anderson  
37 Miraloma Dr.  
San Francisco, CA 94127

Roy J. Kitterman and Carmella A. Kitterman  
100 Doreen Street  
Pittsfield, MA 01201

Dwight A. Baker and Joyce E. Baker  
37483 WCR 100  
Briggsdale, CO 80611

Marubeni Denver Julesburg, LLC  
2800 Post Oak Blvd. Suite 6000  
Houston, TX 77056

Steven Cline and Peggy Cline  
P.O. Box 18835  
Boulder, CO 80308

YMC Royalty Company, L.P.  
P.O. Box 681062  
Houston, TX 77268

Paul D. Wood and Terry Wood  
4636 W. B Street  
Greeley, CO 80634

Jerry W. Cass and Helen R. Cass  
37401 County Road #79  
Briggsdale, CO 80611

Jenks Farms, Inc.  
1522 64th Avenue  
Greeley, CO 80634

Linda Litchfield and George Litchfield  
14 Lillybrook Road  
Pittsfield, MA 01201

Donna Christine Hooker  
1415 N. Mustang Avenue  
Orange, CA 92869

Lois Ann Robillard  
108 Jonathans Landing  
Lynchburg, VA 24502

Nancy Hayes Zubair  
9033 Lake Washington Blvd.  
Bellevue, WA 98004

Olga Kitterman  
75 Pine Grove Dr.  
Pittsfield, MA 01201

Family Tree Corp.  
P.O. Box 260498  
Lakewood, CO 80126

Bernard E. Tocchio  
29 Northstar Blvd.  
Oswego, NY 13126

Johnna Bavoso  
1625 Lakeshore Dr.  
Ft. Collins, CO 80525

Harriet R. Couillard  
181 Emerald St.  
Broomfield, CO 80020

R. Lewis Fillmore  
P.O. Box 258  
Boone, CO 81025

Purcell Conservation Group, LLC  
7233 Whitworth Ct.  
Ft. Collins, CO 80528

Edna Mae Frambes  
P.O. Box 3499  
Tulsa, OK 74101

Ronald Edward Kitterman  
75 George St.  
Lee, MA 01238

Ann M. Bona  
Maple Shade Lane  
Apex, NC 27502

Lucille M. Hecht  
Family Tree  
P.O. Box 260498  
Lakewood, CO 80226

Barbara Stratton  
11640 Shoshone Way  
Westminster, CO 80234

Doris Mae Beverly  
P.O. Box 158  
Broomfield, CO 80038

Marathon Oil Company  
5555 San Felipe  
Houston, TX 77056

Hydrocarbon Holdings, Ltd.  
9302 S. 83rd Ct.  
Hickory Hills, IL 60457

Loya Harrison Cobb  
3602 78th Drive  
Lubbock, TX 79423

Harriet R. Couillard  
181 Emerald St.  
Broomfield, CO 80020

R. Lewis Fillmore  
P.O. Box 258  
Boone, CO 81025

James H. Gibbons  
32400 SW Boones Bend Road  
Wilsonville, OR 97070

Robert H. Hayes  
P.O. Box 1318  
Chiloquin, OR 97624

Hydrocarbon Minerals II LLC  
9302 S. 83rd Ct.  
Hickory Hills, IL 60457

Futura, LLC  
9302 S. 83rd Ct.  
Hickory Hills, IL 60457

Mitsuo Fuse  
1491 Quorum Dr.  
Dallas, TX 75254

Domestic Royalty Properties, LLC  
14901 Quorum Dr. #800  
Dallas, TX 75254

John Langley  
64 Yosemite Dr.  
New Orleans, La 70131

Dwight A. Baker and Joyce E. Baker  
37483 WCR 100  
Briggsdale, CO 80611

Arnold D. Gleit  
4301 N. Ocean Blvd. #506A  
Boca Raton, FL 33431

Richard Lawrence  
276 River Road  
Hudson, MA 01749

Steve B. Smith and Rebecca L. Smith  
8300 Hillendale Dr.  
Plano, TX 75025

David A. Dent  
6712 Arrowhead Pass  
Edina, MN 55439

Johnson Holdings LLC  
221 2nd Ave  
NE Kulm, ND 58456

Carl Family Trust  
1200 Marine Way Unit 303B  
North Palm Beach, FL 33408

Murray Schlussel  
6051 Westover Dr.  
Oakland, CA 94611

Charles D. Agnew  
395 Middle Rd.  
Sabattus, ME 04280

Ted N. Steffen  
2402 Barrett Hill Rd.  
Louisville, KY 40205

Gregory A. Holton and Victoria M. Holton  
187 Chuniloti Way  
Loudon, TN 37774

Advanta IRA Trust, LLC FBO Donald B.  
Decoster #6630602  
1520 Royal Palm Sq. Blvd.  
Ft. Myers, FL 33919

The Thomas and Heather Buckley Living Trust  
2310 Royal Oaks Dr.  
Mansfield, TX 76063

ELSR, Bengal Jones Group, LLC  
8080 N. Central Expressway Suite 1420  
Dallas, TX 75206

Dale Harlan  
7005 Wagontrain Rd.  
Hickman, NE 68372

Michael Pavliska  
7366 FM 318  
Hallettsville, TX 77964

Waggoner Family Trust John F. Waggoner  
Trustee  
1148A Upper Valley Rd.  
Lafayette, CA 94549-2841

Arthur G. Rice  
301 Tall Ships Lane  
Hampstead, NC 28443

Ward J. Greisen  
10501 O St.  
Lincoln, NE 68520

Leland and Alma Miller Trust  
480 Horsehunter Lane  
Macon, MS 39349

DJ Resources, Inc.  
1600 Broadway, Suite 1960  
Denver, CO 80202

Advanta IRA Trust, LLC FBO Grady Layfield  
#6745201  
1520 Royal Palm Sq. Blvd.  
Ft. Myers, FL 33919

John A. Vogler  
9 Lama Lane Unit B  
Houston, TX 77027-5635



Advanta IRA Trust, LLC FBO Shu Ying  
Turng #6748202  
1520 Royal Palm Sq. Blvd.  
Ft. Myers, FL 33919

Derk Smith  
3321 Heritage Lake Dr.  
Lockport, IL 60441

Advanta IRA Trust, LLC FBO Michelle  
Lemons #6755001  
1520 Royal Palm Sq. Blvd.  
Ft. Myers, FL 33919

Equity Trust Company, custodian FBO  
Matthew V. Lee Roth  
43612 F84 225 Burns Rd.  
Elyria, OH 44035

Advanta IRA Trust, LLC FBO Robert Powers  
#6760201  
1520 Royal Palm Sq. Blvd.  
Ft. Myers, FL 33919

Grant Avery  
15542 SE Frontage Rd.  
Plainfield, IL 60544

Richard C. Oldack, Trustee for the Richard C.  
Oldack and Linda K. Oldack AB Living Trust  
37 Windsor Drive  
Bridgeport, WV 26330

Liang Rong Hsu  
938 Green Tree Lane  
Duncanville, TX 75137

Don Vogler  
6607 River Lodge Dr.  
Klein, TX 77379-4859

Steven L. Weinstein  
7119 Andre Ct.  
Indianapolis, IN 46278

Thomas Lane Starks  
5151 County Road 378  
Caldwell, TX 77836

Advanta IRA Trust, LLC FBO William  
Gillespie #6740001  
1520 Royal Palm Sq. Blvd. #320  
Ft. Myers, FL 33919

John H. Wenger  
11170 N. Springbrook Rd.  
Davis, IL 61019

Randolph Scott Neises  
209B Carl St.  
Leesville, LA 71446

Palomar Hills LLLP  
26637 Soboba St.  
Hemet, CA 92544

Arthur G. Rice  
301 Tallships Lane  
Hampstead, NC 28443