

BEFORE THE OIL AND GAS CONSERVATION COMMISSION
OF THE STATE OF COLORADO

IN THE MATTER OF THE APPLICATION OF)	
CARRIZO OIL AND GAS, INC., FOR AN ORDER)	
VACATING A 1,280 DRILLING UNIT AND)	Cause No.
ESTABLISHING A 960-ACRE DRILLING UNIT)	
WITH UP TO SIXTEEN HORIZONTAL WELLS IN)	Docket No.
THE UNIT, LOCATED IN SECTIONS 29 AND 32,)	
TOWNSHIP 8 NORTH, RANGE 61 WEST IN)	
WELD COUNTY, COLORADO)	
)	

APPLICATION

Carrizo Oil and Gas, Inc. ("Applicant"), by and through its attorneys, Beatty & Wozniak, P.C., respectfully submits this Application to the Oil and Gas Conservation Commission of the State of Colorado (the "Commission") for an order 1) vacating Order No. 535-221; and 2) establishing a 960-acre drilling unit with up to sixteen horizontal wells authorized in the unit, in the following-described lands:

Township 8 North, Range 61 West, 6th P.M.

Section 29: S½

Section 32: All

Weld County, Colorado (the "Application Lands").

In support of its Application, Applicant states and alleges as follows:

1. Applicant is a corporation duly authorized to conduct business in the State of Colorado and is an operator in good standing with the Commission.
2. Applicant owns substantial leasehold interests in the Application Lands. A well location map of the Application Lands is attached as Exhibit A.
3. On February 22, 2011, the Commission issued Order No. 535-3 which, among other things established 160 approximate 640-acre drilling and spacing units for certain lands, including the Application Lands and allowed one horizontal well in each unit, for the production of oil, gas and associated hydrocarbons from the Niobrara Formation.
4. On November 15, 2012, the Commission issued Order No. 535 – 221 which, among other things vacated two approximate 640-acre drilling and spacing units and established an approximate 1280-acre drilling and spacing unit consisting of Sections 29 and 32, Township 8 North, Range 61 West, 6th P.M., and approve up to two horizontal wells within the unit, for the production of oil, gas, and associated hydrocarbons from the Niobrara Formation.
5. On January 7, 2013, the Commission issued Order No. 535 – 241 which, among other things approved up to six horizontal wells within an approximate 1280-acre drilling and spacing unit for Sections 29 and 32, Township 8 North, Range 61 West, 6th P.M., for the development and operation of the Niobrara Formation.
6. On January 7, 2013, the Commission issued Order No. 535 – 256 which, among other things pooled all interests in an approximate 1280-acre drilling and spacing unit established for Sections 29 and 32, Township 8 North, Range 61 West, 6th P.M., for the development and operation of the Niobrara Formation.

7. Applicant requests that the Order No. 535-221 be vacated in its entirety.

8. Applicant requests that the Commission establish a 960-acre drilling unit upon the Application Lands, and establish that up to sixteen horizontal wells may be drilled in the unit, with internal wellbores offset by 300 feet and unit boundary setbacks of 300 feet.

9. Applicant asserts that the requested drilling unit and number of wells are necessary to prevent waste, protect correlative rights, and to assure the maximum efficient recovery of oil, gas and associated hydrocarbons from the Niobrara Formation on the Application Lands.

10. That in order to promote efficient drainage of the Niobrara Formation underlying the application lands, to prevent waste, and to protect correlative rights, the Commission 1) vacate Order No. 535-221 and 2) establish a 960-acre drilling unit with up to sixteen horizontal wells in the unit upon the Application Lands. The specified size and configuration of the requested drilling unit is not smaller than the maximum area that can be economically and efficiently drained by the requested well(s).

11. According to Rule 507.b.(1), the names and addresses of the interested parties to this Application are set forth in Exhibit B, and the undersigned certifies that copies of this Application shall be served on each interested party as required by Rule 503.e.

12. Applicant agrees to be bound by the oral order of the Commission.


WHEREFORE, Applicant respectfully requests that this matter be set for hearing, notice be given as required by law and that upon such hearing this Commission enter its order:

A. Vacating Order No. 535-221.

B. Establishing a 960-acre drilling unit with up to sixteen horizontal wells in the unit upon the Application Lands with internal wellbores offset by 300 feet and unit boundary setbacks of 300 feet.

C. For such other findings and orders as the Commission may deem proper or advisable in the matter.

Dated: July 18, 2013

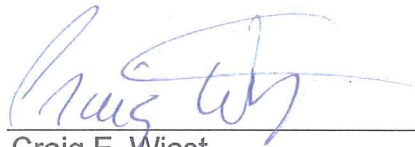
By: 
Kenneth A. Wonstolen
Beatty & Wozniak, P.C.
216 Sixteenth Street-Suite 1100
Denver, CO 80202-5115

Address of Applicant
Carrizo Oil & Gas, Inc.
Attn: Craig Wiest
500 Dallas Street, 2300
Houston, TX 77002

VERIFICATION

STATE OF TEXAS)
)
COUNTY OF HARRIS) ss.

Craig E. Wiest, of lawful age, being first duly sworn upon oath, deposes and says that he is Land Manager for Carrizo Oil & Gas, Inc. and that he has read the foregoing Application and that the matters therein contained are true to the best of his knowledge, information and belief.

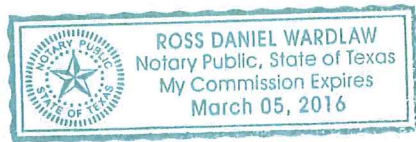


Craig E. Wiest

Subscribed and sworn to before me this 17th day of July, 2013.

Witness my hand and official seal.

My commission expires: 3/5/2016





Notary Public

Exhibit A

Weld County, Colorado
T8N-R61W Sec 32:All & 29:S2

30	29	28	27	26	25	30	29	33	34	35	36	31	32	33
31	32	33	9N 62W 34	35	36	31	32	9N 61W					9N 60W	33
6	5	4	3	2	1	6	5	4	3	2	1	6	5	4
7	8	9	10	11	12	7	8	9	10	11	12	7	8	9
18	17	16	15	14	13	18	17	16	15	14	13	18	17	16
19	20	21	8N 62W	23	24	19	20	21	8N 61W	23	24	19	20	21
30	29	28	27	26	25	30	29	28	27	26	25	30	29	28
31	32	33	34	35	36	31	32	33	34	35	36	31	32	33
6	5	4	3	2	1	6	5	4	3	2	1	6	5	4
7	8	9	10	11	12	7	8	9	10	11	12	7	8	9
18	17	16	15	14	13	18	17	16	15	14	13	18	17	16
19	20	21	22	23	24	19	20	21	22	23	24	19	20	21

Exhibit B

Interested Parties

Haimo Oil & Gas, LLC
Attn: Mr. Jianwen Dou
593, Zhangsutun Lanzhou
Gansu Province, 730010, PRC

IOCL (USA), Inc.
c/o Thompson Knight, LLP
Attn: Arthur J. Wright
333 Clay St, Suite 3300
Houston, TX 77002

Bill Barrett Corporation
1099 18th St., Suite 2300
Denver, Colorado 80202

Synergy Resources Corporation
20203 Highway 60
Platteville, CO 80651

Norman Keith Freeman
74 Norwood Avenue
Kensington, CA 94707-1150

The Estate of Eugene W. Freeman, deceased
Address unknown

The Estate of Jacques Censor, deceased
71 West 4th Ave.
New York, NY

Thomas G. Dorough, Jr.
P.O. Box 1196
Englewood, CO 80150

David Bauer
Weld County
1111 H Street
Greeley, CO 80632

Tom Schreiner, Energy Liaison
Colorado Parks and Wildlife
Northeast Region Office
6060 Broadway
Denver, CO 80216

Oil India (USA), Inc.
c/o Thompson Knight, LLP
Attn: Arthur J. Wright
333 Clay St, Suite 3300
Houston, TX 77002

Noble Energy WYCO, LLC
1625 Broadway, Suite 2200
Denver, CO 80202

Continental Resources, Inc.
302 N. Independence
Enid, OK 73701

The Estate of W. E. Freeman, deceased
1939 11th Ave.
Greeley, CO

The Estate of Eleanor Hutchinson, deceased
30321 Wingfoot Drive
Evergreen, CO 80439

E. O. Nay, Jr.
Address Unknown

W. O. Callaway
6487 S. Dallas Court
Englewood, CO 80111-5346

George G. Vaught, Jr.
P. O. Box 13557
Denver, CO 80201-3557

Kent Kuster
Oil & Gas Consultant Coordinator
Colorado Department of
Public Health & Environment
4300 Cherry Creek Drive South
Denver, CO 80246-1530

BEFORE THE OIL AND GAS CONSERVATION COMMISSION
OF THE STATE OF COLORADO

IN THE MATTER OF THE APPLICATION OF)
CARRIZO OIL AND GAS, INC., FOR AN ORDER)
VACATING A 1,280 DRILLING UNIT AND)
ESTABLISHING A 960-ACRE DRILLING UNIT)
WITH UP TO SIXTEEN HORIZONTAL WELLS IN)
THE UNIT, LOCATED IN SECTIONS 29 AND 32,)
TOWNSHIP 8 NORTH, RANGE 61 WEST IN)
WELD COUNTY, COLORADO)
)

Cause No.

Docket No.

AFFIDAVIT OF MAILING

STATE OF COLORADO)
)ss.
CITY AND COUNTY OF DENVER)

Kenneth A. Wonstolen, of lawful age, and being first duly sworn upon his oath, states and declares:


That he is an attorney for Carrizo Oil and Gas, Inc., that on or before July 25, 2013, he caused a copy of the attached Application to be deposited in the United States Mail, postage prepaid, addressed to the parties listed on Exhibit B to the Application.


Kenneth A. Wonstolen

Subscribed and sworn to before me July 18, 2013.

Witness my hand and official seal.

My commission expires: 8/3/15.


Notary Public

