

BEFORE THE OIL AND GAS CONSERVATION COMMISSION
OF THE STATE OF COLORADO

| | | |
|-------------------------------------|---|----------------------------------|
| IN THE MATTER OF THE PROMULGATION |) | CAUSE NO. 535 |
| AND ESTABLISHMENT OF FIELD RULES TO |) | |
| GOVERN OPERATIONS IN AN UNNAMED |) | DOCKET NO. <i>To be assigned</i> |
| FIELD, WELD COUNTY, COLORADO |) | |

APPLICATION

EOG Resources, Inc. ("EOG" or "Applicant"), by and through its attorneys, Burleson LLP, respectfully submits this Application to the Oil and Gas Conservation Commission of the State of Colorado (the "Commission") for an order: (1) vacating the approximate 640-acre drilling and spacing unit established for Section 17, Township 10 North, Range 62 West, 6th P.M., for the production of oil, gas and associated hydrocarbons from the Niobrara Formation; and (2) establishing an approximate 1,280-acre stand-up exploratory drilling unit consisting of said Section 17 and Section 20, Township 10 North, Range 62 West, 6th P.M., for horizontal and vertical well development, for the production of oil, gas and associated hydrocarbons from the Niobrara Formation. In support of its Application, Applicant states and alleges as follows:

1. Applicant is a corporation duly authorized to conduct business in the State of Colorado, and has registered as an operator with the Commission.

2. Applicant owns substantial leasehold interests in the below-listed lands:

Township 10 North, Range 62 West, 6th P.M.
Section 17: All
Section 20: All

These lands are hereinafter referred to as the "Application Lands." A map depicting the acreage comprising the Application Lands is attached hereto and marked as Exhibit A.

Vacating the Established 640-Acre Drilling and Spacing Unit

3. On or about June 27, 2011, the Commission entered Order No. 535-28, which, among other things, established 640-acre drilling and spacing units for certain lands, including Section 17, Township 10 North, Range 62 West, 6th P.M., and approved one horizontal well for each unit, for the production of oil, gas and associated hydrocarbons from the Niobrara Formation, with the surface location for any permitted well to be located anywhere upon the drilling and spacing unit, and the treated interval of the wellbore to be no closer than 600 feet from the boundaries of the unit, without exception being granted by the Director.

4. Applicant herein requests the establishment of an approximate 1,280-acre stand-up exploratory drilling unit for the Application Lands for horizontal and vertical well development, for the production of oil, gas and associated hydrocarbons from the Niobrara Formation, and by so doing, it is necessary to vacate the 640-acre drilling and spacing unit previously established for Section 17, Township 10 North, Range 62 West, 6th P.M. At present, one horizontal well is authorized for the existing 640-acre drilling and spacing unit; however, by establishing an approximate 1,280-acre stand-up exploratory drilling unit, additional wells (either

horizontal or vertical) may be drilled which will allow the Niobrara Formation underlying the Application Lands to be more efficiently and economically drained without promoting waste of the resource.

Establishment of the 1,280-acre Stand-up Exploratory Drilling Unit

5. The geologic strata subject to this request for unitization as an stand-up exploratory drilling unit is the Niobrara Formation, found at a depth of 6,667 feet below ground surface in the Jake #2-01H Well, API #05-123-30574, whose surface location is in the SE¼ NW¼ of Section 1, Township 11 North, Range 63 West, 6th P.M., and known to be a common source of supply.

6. Section 20, Township 10 North, Range 62 West, 6th P.M., is unspaced with respect to the Niobrara Formation, which is a common source of supply underlying said lands and, as such, Rule 318.a. applies to said land and under said rule, wells greater than 2,500 feet in depth shall be located not less than 600 feet from any lease line, and shall not be located less than 1,200 feet from any other producible or drilling well when drilling to the same common source of supply, unless authorized by order of the Commission upon hearing.

7. Applicant requests the Commission establish the Application Lands as an approximate 1,280-acre stand-up exploratory drilling unit for the Niobrara Formation pursuant to Rule 503.b.(1) and §34-60-116(2), C.R.S. For the Application Lands, the proposed stand-up exploratory drilling unit is not smaller than the maximum area that can be economically and efficiently drained by the wells proposed to be drilled under this Application and completed in the Niobrara Formation.

8. Applicant requests it be authorized to drill and complete one or more horizontal wells in the approximate 1,280-acre stand-up exploratory drilling unit for the Application Lands, for the production of oil, gas and associated hydrocarbons from the Niobrara Formation, as necessary to economically and efficiently recover resources, while minimizing surface impacts, creating efficiencies for drilling and production, increasing the ultimate recovery of the reserves, preventing waste, and protecting correlative rights.

9. In addition to the proposed horizontal wells, Applicant requests it be authorized to drill and complete one or more new vertical or directional wells in the approximate 1,280-acre stand-up exploratory drilling unit for the Application Lands, for the production of oil, gas and associated hydrocarbons from the Niobrara Formation, as necessary and for those same reasons set forth in Paragraph 8.

10. Applicant states that wells to be drilled under this Application, whether horizontal, vertical or directional, should be drilled from a new, common or existing well pad, with no more than one well pad per quarter quarter section, without exception being granted by the Director.

11. Applicant states that for any permitted wells to be drilled under this Application, the bottomhole location or, in the case of horizontal wells, the treated intervals of the wellbore, should be not less than 600 feet from the outer boundary of the proposed stand-up

exploratory drilling unit and not less than 460 feet from any other well or treated interval of a well producing from the Niobrara Formation, without exception being granted by the Director.

* * *

12. The granting of this Application is in accord with the Oil and Gas Conservation Act, found at §34-60-101, *et seq.*, C.R.S., and the Commission rules.

13. That the names and addresses of the interested parties (owners within the proposed stand-up exploratory drilling unit) according to the information and belief of the Applicant are set forth in Exhibit B attached hereto. The Applicant shall submit a certificate of service for the Application within the seven days as required by Rule 503.e.

WHEREFORE, Applicant respectfully requests that this matter be set for hearing, that notice be given as required by law and that upon such hearing this Commission enter its order:

A. Vacating the approximate 640-acre drilling and spacing unit established for the Section 17, Township 10 North, Range 62 West, 6th P.M., for the production of oil, gas and associated hydrocarbons from the Niobrara Formation.

B. Establishing an approximate 1,280-acre stand-up exploratory drilling unit for the Application Lands, for horizontal and vertical well development, for the production of oil, gas and associated hydrocarbons from the Niobrara Formation.

C. Requiring that any permitted wells to be drilled under this Application, whether horizontal, vertical or directional, should be drilled from a new, common or existing well pad, with no more than one well pad per quarter quarter section, without exception being granted by the Director.


D. Requiring that any permitted wells to be drilled under this Application, the bottomhole location or, in the case of horizontal wells, the treated intervals of the wellbore, should be not less than 600 feet from the outer boundary of the proposed stand-up exploratory drilling unit and not less than 460 feet from any other well or treated interval of a well producing from the Niobrara Formation, without exception being granted by the Director.

E. For such other findings and orders as the Commission may deem proper or advisable in the premises.

DATED this 14th day of September, 2012.

Respectfully submitted,

EOG RESOURCES, INC.

By: 
Robert A. Willis (Colorado Bar No. 26308)
Burleson LLP
Wells Fargo Center
1700 Lincoln Street, Suite 1300
Denver, CO 80203
(303) 801-3200


Applicant's Address:
600 17th Street, Suite 1100
Denver, CO 80202

VERIFICATION

STATE OF COLORADO)
) ss.
CITY & COUNTY OF DENVER)

Jason McLaren, Landman for EOG Resources, Inc., upon oath deposes and says that he has read the foregoing Application and that the statements contained therein are true to the best of his knowledge, information and belief.


EOG RESOURCES, INC.



Jason McLaren

Subscribed and sworn to before me this 14th day of September, 2012, by Jason McLaren, Landman for EOG Resources, Inc.

Witness my hand and official seal.

My commission expires: 06/24/2013




Notary Public

Application Lands - ☐

Sec. 17 & 20, T10N, R62W
Weld County

Exhibit A
Application Map

| | | | | | | | | |
|----|----|----|-------------------|-------------------|----|----|----|----|
| 24 | 19 | 20 | 21 T11N | 22 R62W | 23 | 24 | 19 | 20 |
| 25 | 30 | 29 | 28 | 27 | 26 | 25 | 30 | 29 |
| 36 | 31 | 32 | 33 | 34 | 35 | 36 | 31 | 32 |
| 1 | 6 | 5 | 4 | 3 | 2 | 1 | 6 | 5 |
| 12 | 7 | 8 | 9 | 10 | 11 | 12 | 7 | 8 |
| 13 | 18 | 17 | 16 | 15 | 14 | 13 | 18 | 17 |
| 24 | 19 | 20 | T10N 21 | R62W 22 | 23 | 24 | 19 | 20 |

EXHIBIT B

INTERESTED PARTIES

The names and addresses of the interested parties (owners within Sections 17 and 20, Township 10 North, Range 62 West, 6th P.M.) according to the information and belief of the Applicant are set forth in this Exhibit B.

EOG Resources, Inc.
600 17th Street, Suite 1100
Denver, CO 80202

Robert A. Willis
Burleson LLP
1700 Lincoln St., Suite 1300
Denver, CO 80203

Carrizo Oil & Gas, Inc.
1000 Louisiana Street, Suite 1500
Houston, TX 77002

Black Range Minerals Colorado, LLC
110 North Rubey Drive, Suite 201
Golden, CO 80403

Noble Energy, Inc.
1625 Broadway
Denver, CO 80202

Sandra G. Harper
10 Plymouth Drive
Colby, Kansas 67701

Naomi D. Ward
430 La Casa Drive
Colby, KS 67701

Kent Hamilton
790 D'Lao Drive, Apt. #3
Goodland, KS 67735

Kim Kaal
Energy Liaison
Colorado Division of Wildlife
711 Independent Avenue
Grand Junction, CO 81505

Kent Kuster
Colorado Department of Public Health and
Environment
4300 Cherry Creek Drive South
Denver, CO 80246

David Bauer
Weld County LGD
1111 H Street
Greeley, CO 80632

George R. Wilson
Address unknown

Weld County
1150 "O" Street
Greeley, CO 80631

Sean Michael English
202 Cool Springs Drive
Stephens City, VA 22655

BEFORE THE OIL AND GAS CONSERVATION COMMISSION
OF THE STATE OF COLORADO

IN THE MATTER OF THE PROMULGATION) CAUSE NO. 535
AND ESTABLISHMENT OF FIELD RULES TO)
GOVERN OPERATIONS IN AN UNNAMED) DOCKET NO. 1211-SP-124
FIELD, WELD COUNTY, COLORADO)

AFFIDAVIT OF MAILING

STATE OF COLORADO)
)ss.
CITY AND COUNTY OF DENVER)


Jessica Rauh, of lawful age, and being first duly sworn upon her oath, states and declares that she caused a copy of the Application (for the spacing of Secs 17, 20, Township 10 North, Range 62W, 6th P.M., in the above-captioned matter to be deposited in the United States Mail, postage prepaid, addressed to the interested parties on the attached Exhibit A on September 18th, 2012..

Jessica Rauh
Jessica Rauh

Subscribed and sworn to before me on the 18th day of September, 2012.

Witness my hand and official seal.

Nancy R. Weber
Notary Public



My Commission Expires _____

My commission expires: 1/15/2013

EXHIBIT A

INTERESTED PARTIES

EOG Resources, Inc.
600 17th Street, Suite 1100
Denver, CO 80202

Robert A. Willis
Burleson LLP
1700 Lincoln St., Suite 1300
Denver, CO 80203

Carrizo Oil & Gas, Inc.
1000 Louisiana Street, Suite 1500
Houston, TX 77002

Black Range Minerals Colorado, LLC
110 North Rubey Drive, Suite 201
Golden, CO 80403

Noble Energy, Inc.
1625 Broadway
Denver, CO 80202

Sandra G. Harper
10 Plymouth Drive
Colby, Kansas 67701

Naomi D. Ward
430 La Casa Drive
Colby, KS 67701

Kent Hamilton
790 D'Lao Drive, Apt. #3
Goodland, KS 67735

Kim Kaal
Energy Liaison
Colorado Division of Wildlife
711 Independent Avenue
Grand Junction, CO 81505

Kent Kuster
Colorado Department of Public Health and
Environment
4300 Cherry Creek Drive South
Denver, CO 80246

David Bauer
Weld County LGD
1111 H Street
Greeley, CO 80632

George R. Wilson
Address unknown

Weld County
1150 "O" Street
Greeley, CO 80631

Sean Michael English
202 Cool Springs Drive
Stephens City, VA 22655